

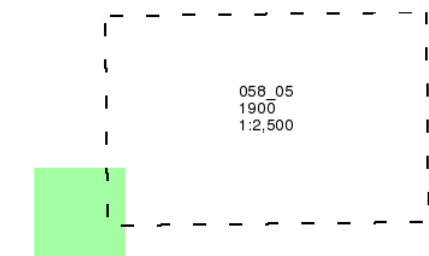
Northamptonshire

Published 1900

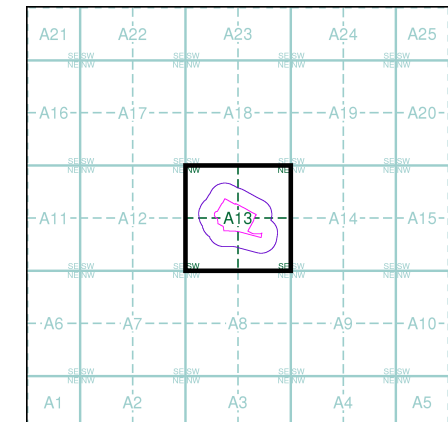
Source map scale - 1:2,500

The historical maps shown were reproduced from maps predominantly held at the scale adopted for England, Wales and Scotland in the 1840's. In 1854 the 1:2,500 scale was adopted for mapping urban areas and by 1896 it covered the whole of what were considered to be the cultivated parts of Great Britain. The published date given below is often some years later than the surveyed date. Before 1938, all OS maps were based on the Cassini Projection, with independent surveys of a single county or group of counties, giving rise to significant inaccuracies in outlying areas.

Map Name(s) and Date(s)



Historical Map - Segment A13

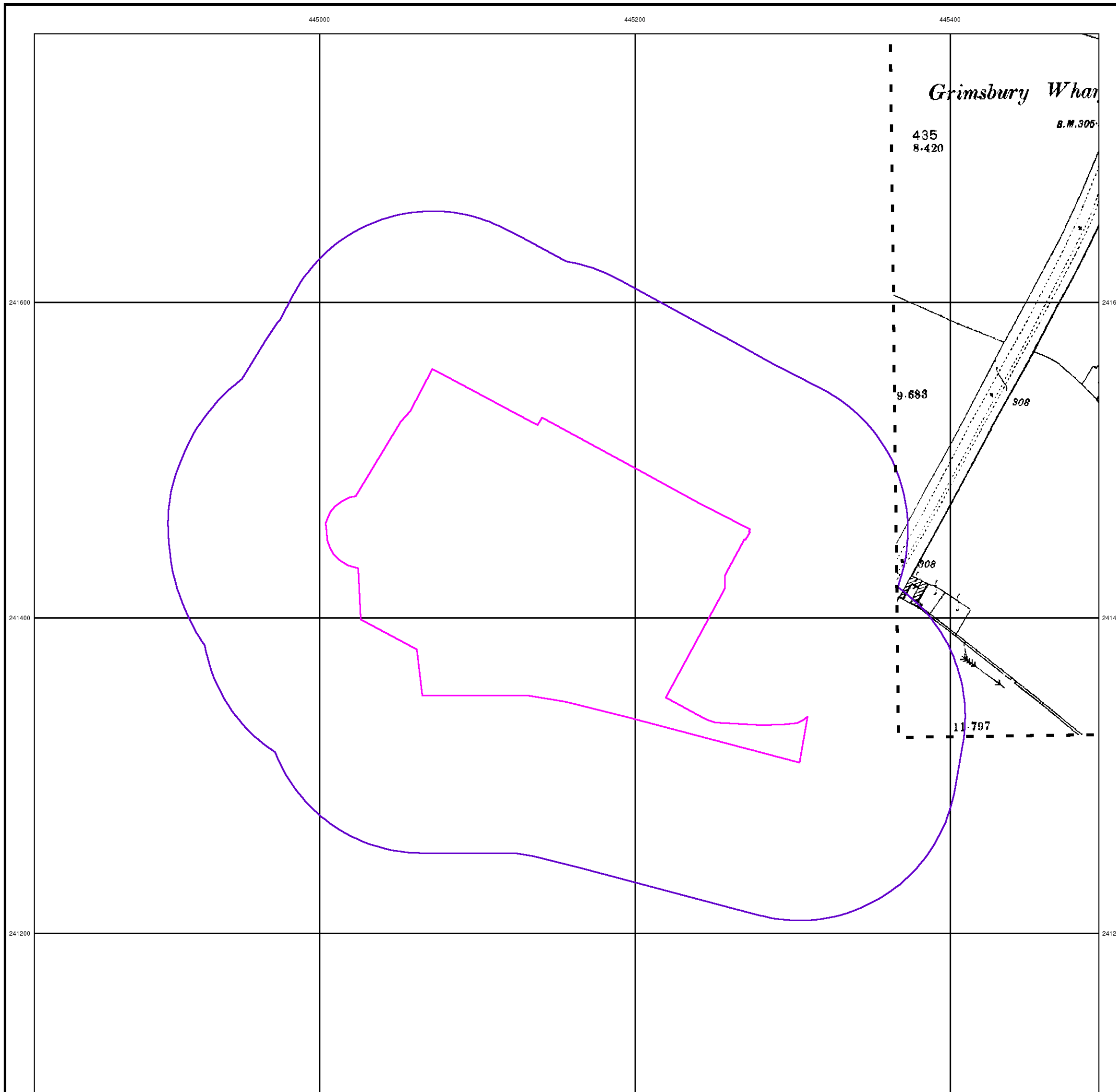


Order Details

Order Number: 262692758_1_1
 Customer Ref: 20-1803.01
 National Grid Reference: 445160, 241420
 Slice: A
 Site Area (Ha): 3.83
 Search Buffer (m): 100

Site Details

Mondelez UK International, Jacobs Douwe Edberts, Ruscott Avenue, BANBURY, OX16 2QU



Northamptonshire

Published 1922

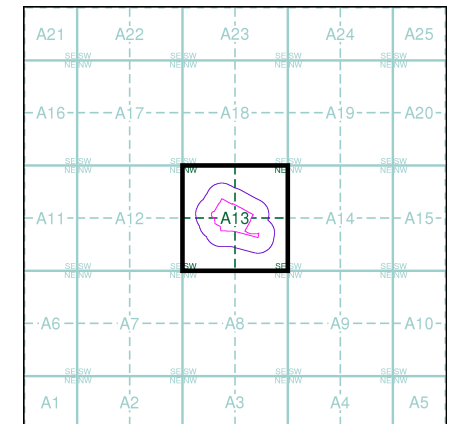
Source map scale - 1:2,500

The historical maps shown were reproduced from maps predominantly held at the scale adopted for England, Wales and Scotland in the 1840's. In 1854 the 1:2,500 scale was adopted for mapping urban areas and by 1896 it covered the whole of what were considered to be the cultivated parts of Great Britain. The published date given below is often some years later than the surveyed date. Before 1938, all OS maps were based on the Cassini Projection, with independent surveys of a single county or group of counties, giving rise to significant inaccuracies in outlying areas.

Map Name(s) and Date(s)

058_05	1922	1:2,500
058_09	1922	1:2,500

Historical Map - Segment A13

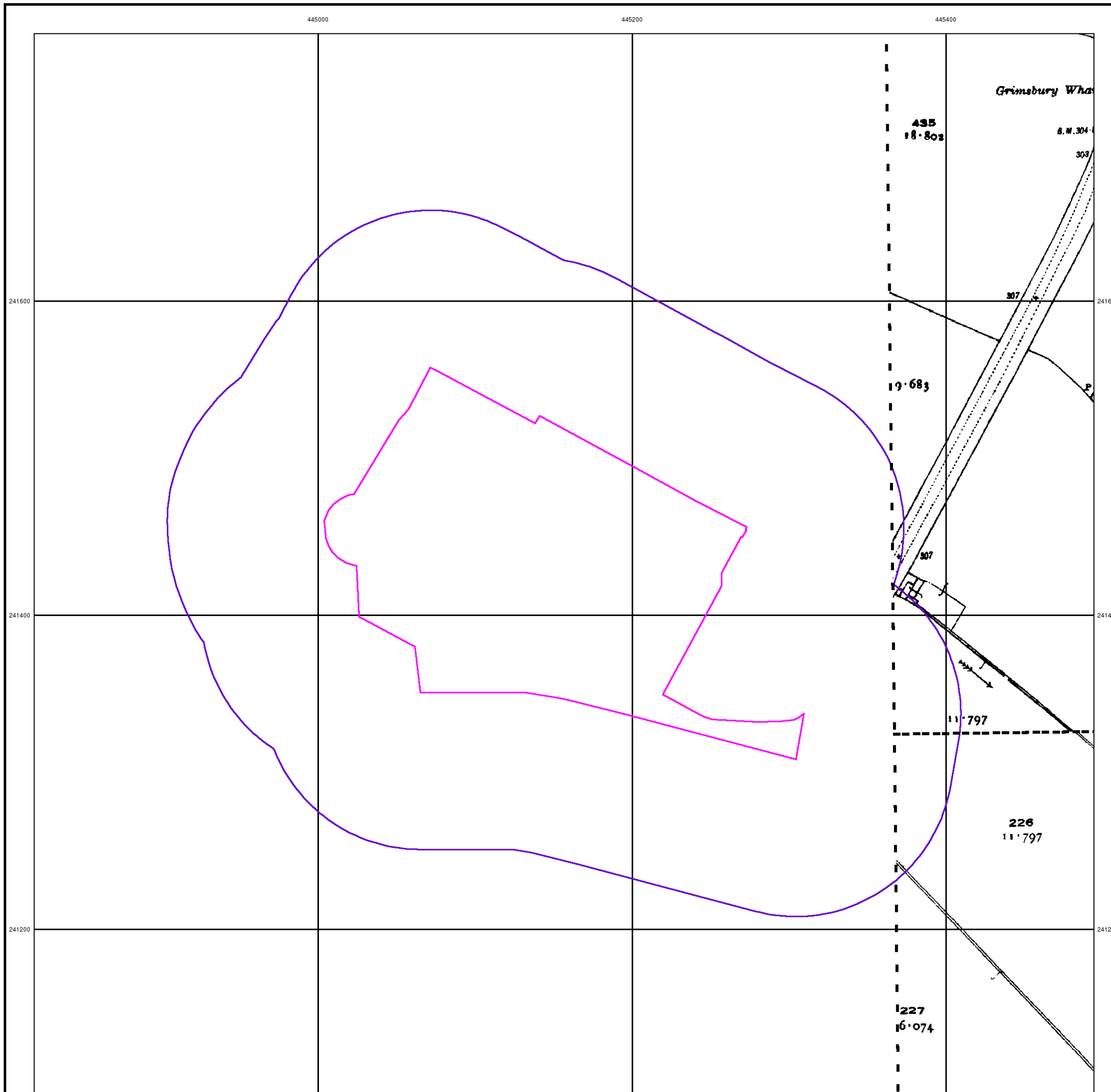


Order Details

Order Number: 262692758_1_1
 Customer Ref: 20-1803.01
 National Grid Reference: 445160, 241420
 Slice: A
 Site Area (Ha): 3.83
 Search Buffer (m): 100

Site Details

Mondelez UK International, Jacobs Douwe Edberts, Ruscote Avenue, BANBURY, OX16 2QU

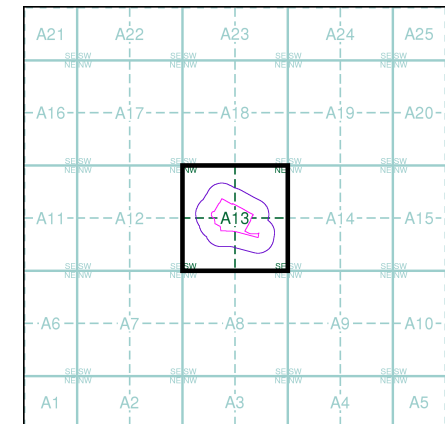


The historical maps shown were reproduced from maps predominantly held at the scale adopted for England, Wales and Scotland in the 1840's. In 1854 the 1:2,500 scale was adopted for mapping urban areas and by 1896 it covered the whole of what were considered to be the cultivated parts of Great Britain. The published date given below is often some years later than the surveyed date. Before 1938, all OS maps were based on the Cassini Projection, with independent surveys of a single county or group of counties, giving rise to significant inaccuracies in outlying areas.

Map Name(s) and Date(s)

005_08	1922	12,500
005_12	1922	12,500

Historical Map - Segment A13

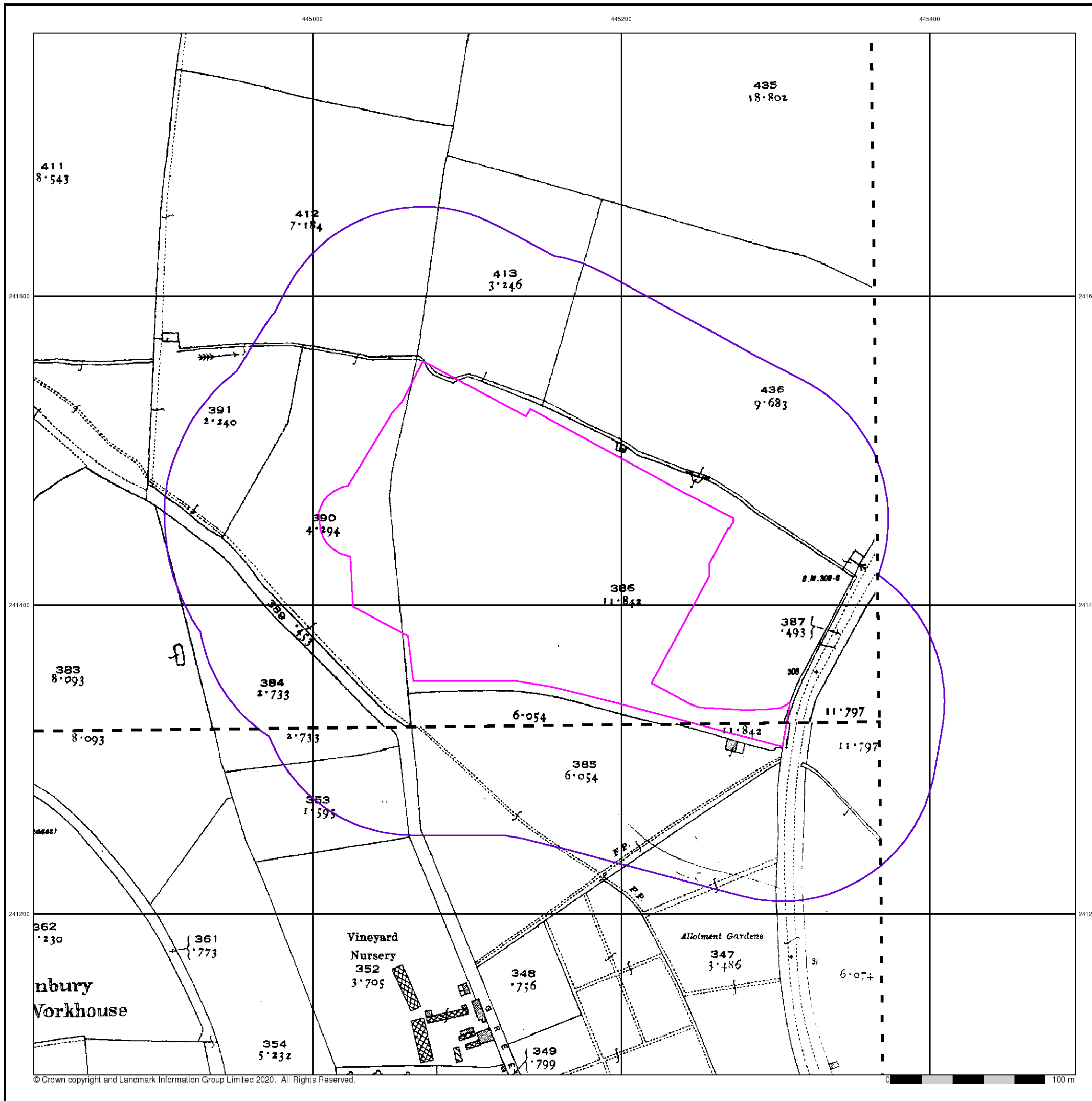


Order Details

Order Number: 262692758_1_1
 Customer Ref: 20-1803.01
 National Grid Reference: 445160, 241420
 Slice: A
 Site Area (Ha): 3.83
 Search Buffer (m): 100

Site Details

Mondelez UK International, Jacobs Douwe Edberts, Ruscote Avenue, BANBURY, OX16 2QU



Ordnance Survey Plan

Published 1965 - 1973

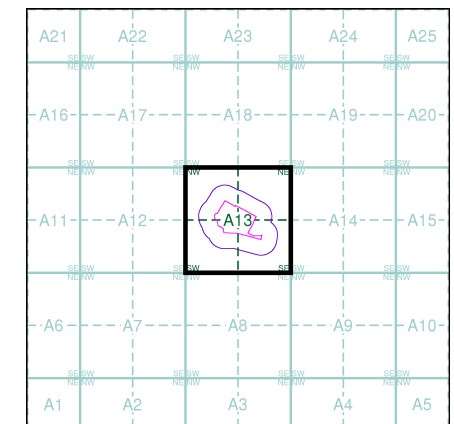
Source map scale - 1:1,250

The historical maps shown were reproduced from maps predominantly held at the scale adopted for England, Wales and Scotland in the 1840's. In 1854 the 1:2,500 scale was adopted for mapping urban areas and by 1896 it covered the whole of what were considered to be the cultivated parts of Great Britain. The published date given below is often some years later than the surveyed date. Before 1938, all OS maps were based on the Cassini Projection, with independent surveys of a single county or group of counties, giving rise to significant inaccuracies in outlying areas.

Map Name(s) and Date(s)

SP4441NE 1973 1:1,250	SP4541NW 1965 1:1,250
SP4441SE 1966 1:1,250	SP4541SW 1965 1:1,250

Historical Map - Segment A13

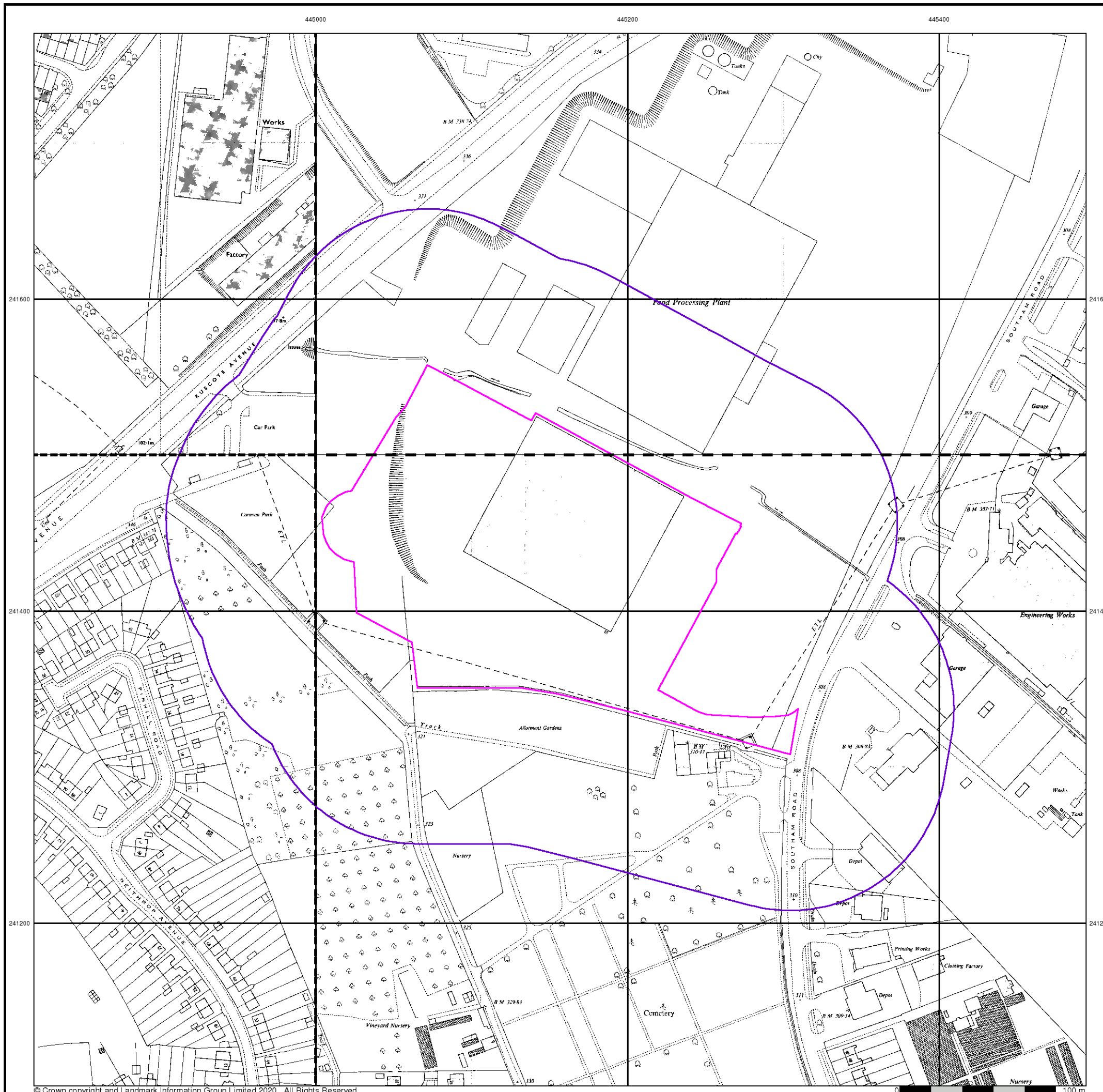


Order Details

Order Number: 262692758_1_1
 Customer Ref: 20-1803.01
 National Grid Reference: 445160, 241420
 Slice: A
 Site Area (Ha): 3.83
 Search Buffer (m): 100

Site Details

Mondelez UK International, Jacobs Douwe Edberts, Ruscote Avenue, BANBURY, OX16 2QU



Additional SIMs

Published 1978 - 1988

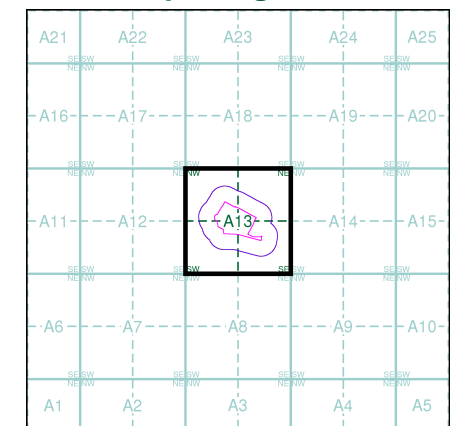
Source map scale - 1:1,250

The SIM cards (Ordnance Survey's 'Survey of Information on Microfilm') are further, minor editions of mapping which were produced and published in between the main editions as an area was updated. They date from 1947 to 1994, and contain detailed information on buildings, roads and land-use. These maps were produced at both 1:2,500 and 1:1,250 scales.

Map Name(s) and Date(s)

SP4441NE 1978 1:1,250	SP4541NW 1985 1:1,250
SP4441SE 1988 1:1,250	SP4541SW 1984 1:1,250

Historical Map - Segment A13

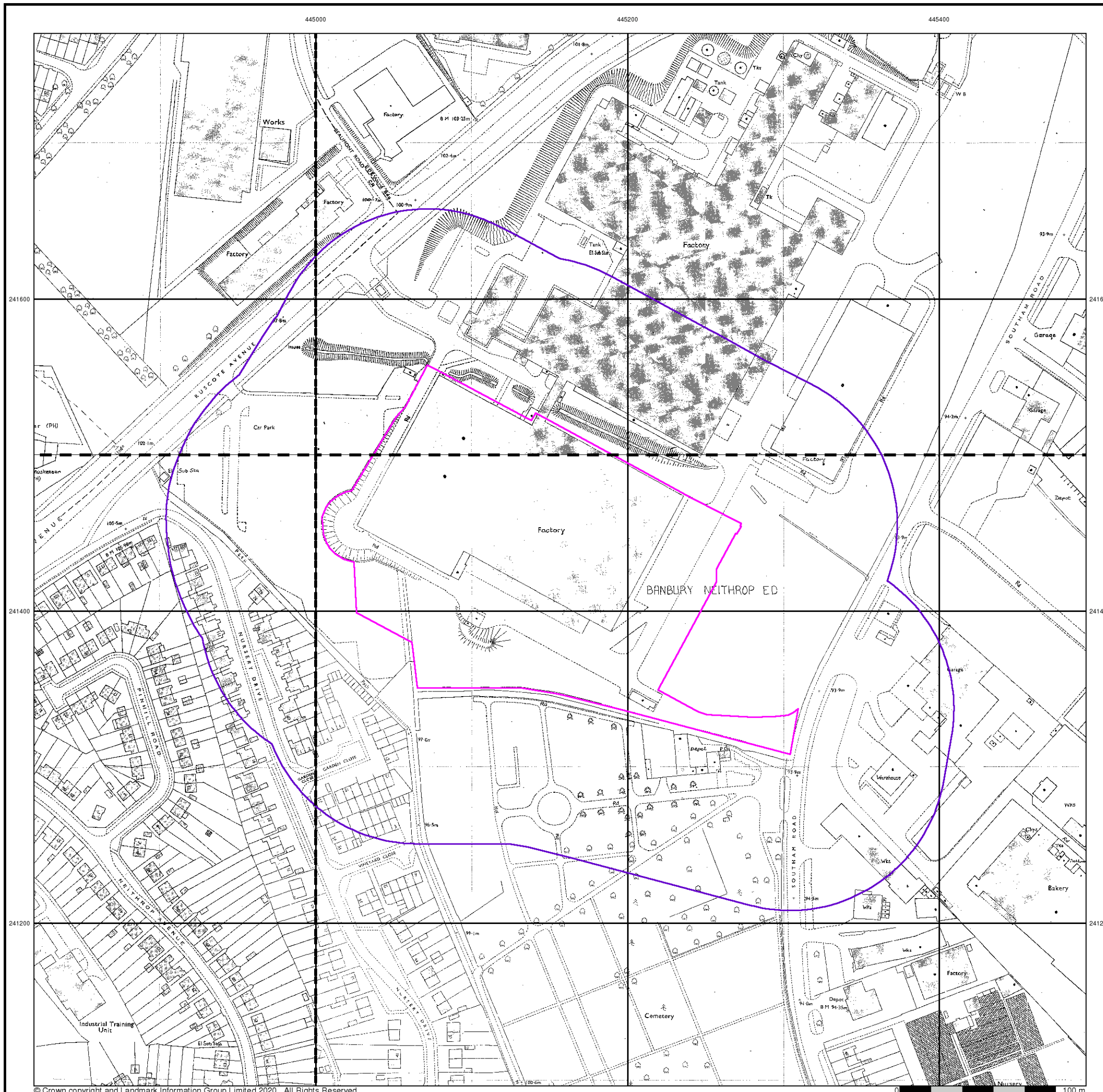


Order Details

Order Number: 262692758_1_1
 Customer Ref: 20-1803.01
 National Grid Reference: 445160, 241420
 Slice: A
 Site Area (Ha): 3.83
 Search Buffer (m): 100

Site Details

Mondelez UK International, Jacobs Douwe Edberts, Ruscombe Avenue, BANBURY, OX16 2QU



Additional SIMs

Published 1990

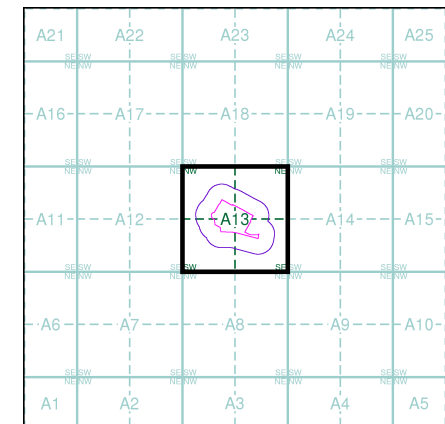
Source map scale - 1:1,250

The SIM cards (Ordnance Survey's 'Survey of Information on Microfilm') are further, minor editions of mapping which were produced and published in between the main editions as an area was updated. They date from 1947 to 1994, and contain detailed information on buildings, roads and land-use. These maps were produced at both 1:2,500 and 1:1,250 scales.

Map Name(s) and Date(s)

SP4441NE 1990 1:1,250	SP4541NW 1990 1:1,250
SP4441SE 1990 1:1,250	SP4541SW 1990 1:1,250

Historical Map - Segment A13

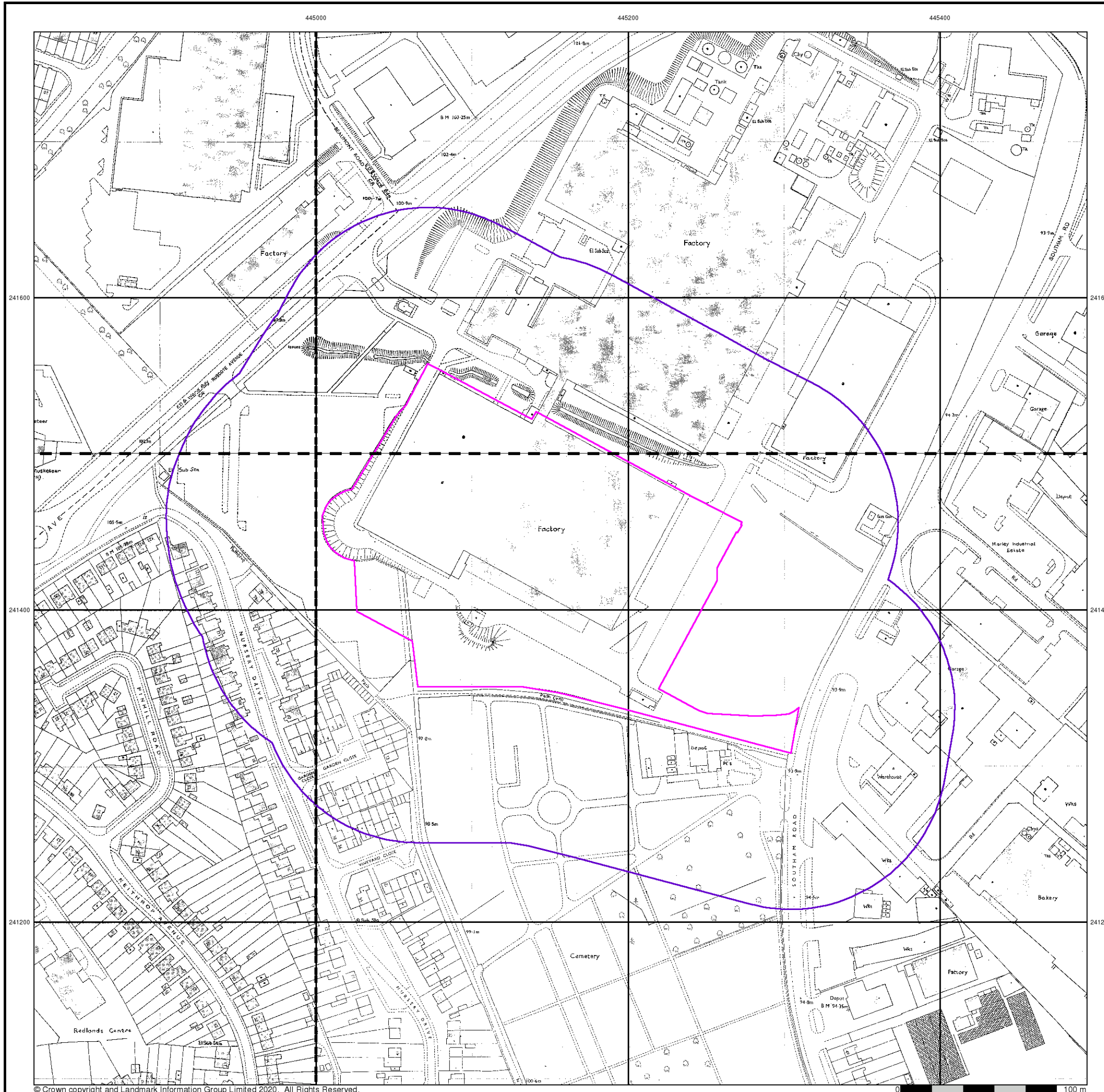


Order Details

Order Number: 262692758_1_1
 Customer Ref: 20-1803.01
 National Grid Reference: 445160, 241420
 Slice: A
 Site Area (Ha): 3.83
 Search Buffer (m): 100

Site Details

Mondelez UK International, Jacobs Douwe Edberts, Ruscombe Avenue, BANBURY, OX16 2QU



445000 445200 445400



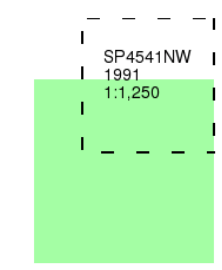
Ordnance Survey Plan

Published 1991

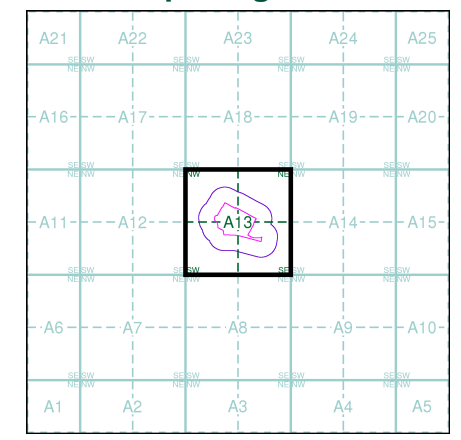
Source map scale - 1:1,250

The historical maps shown were reproduced from maps predominantly held at the scale adopted for England, Wales and Scotland in the 1840's. In 1854 the 1:2,500 scale was adopted for mapping urban areas and by 1896 it covered the whole of what were considered to be the cultivated parts of Great Britain. The published date given below is often some years later than the surveyed date. Before 1938, all OS maps were based on the Cassini Projection, with independent surveys of a single county or group of counties, giving rise to significant inaccuracies in outlying areas.

Map Name(s) and Date(s)



Historical Map - Segment A13



Order Details

Order Number: 262692758_1_1
Customer Ref: 20-1803.01
National Grid Reference: 445160, 241420
Slice: A
Site Area (Ha): 3.83
Search Buffer (m): 100

Site Details

Mondelez UK International, Jacobs Douwe Edberts, Ruscote Avenue, BANBURY, OX16 2QU



Tel: 0844 844 9952
Fax: 0844 844 9951
Web: www.envirocheck.co.uk

241600
241400
241200





Large-Scale National Grid Data

Published 1993

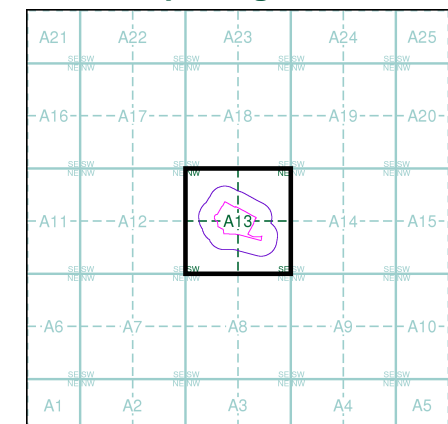
Source map scale - 1:1,250

'Large Scale National Grid Data' superseded SIM cards (Ordnance Survey's 'Survey of Information on Microfilm') in 1992, and continued to be produced until 1999. These maps were the fore-runners of digital mapping and so provide detailed information on houses and roads, but tend to show less topographic features such as vegetation. These maps were produced at both 1:2,500 and 1:1,250 scales.

Map Name(s) and Date(s)

SP4441NE 1993 1:1,250	SP4541NW 1993 1:1,250
SP4441SE 1993 1:1,250	SP4541SW 1993 1:1,250

Historical Map - Segment A13



Order Details

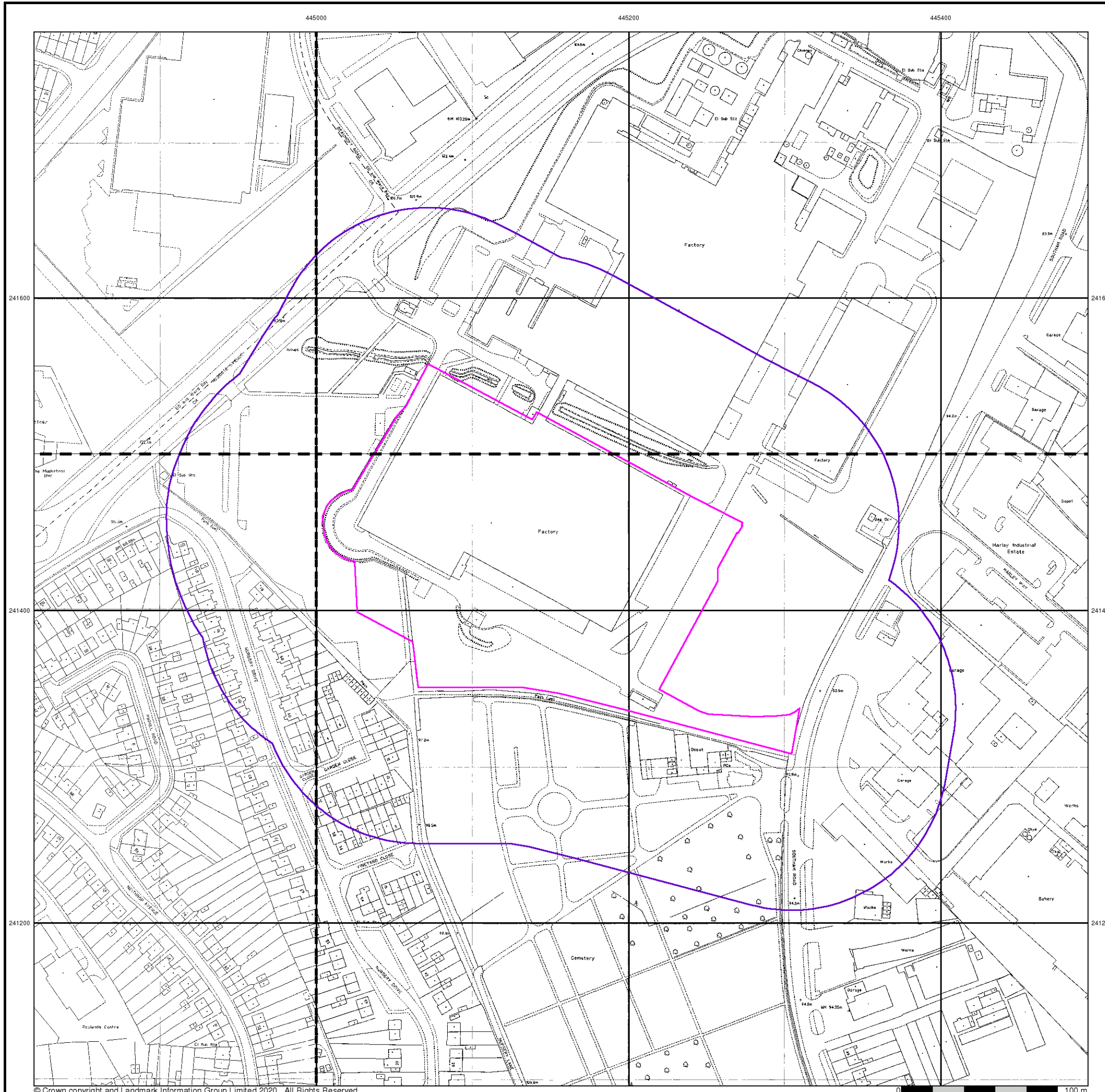
Order Number: 262692758_1_1
 Customer Ref: 20-1803.01
 National Grid Reference: 445160, 241420
 Slice: A
 Site Area (Ha): 3.83
 Search Buffer (m): 100

Site Details

Mondelez UK International, Jacobs Douwe Edberts, Ruscote Avenue, BANBURY, OX16 2QU



Tel: 0844 844 9952
 Fax: 0844 844 9951
 Web: www.envirocheck.co.uk



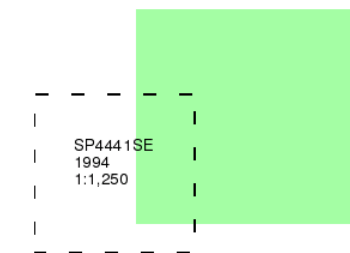
Large-Scale National Grid Data

Published 1994

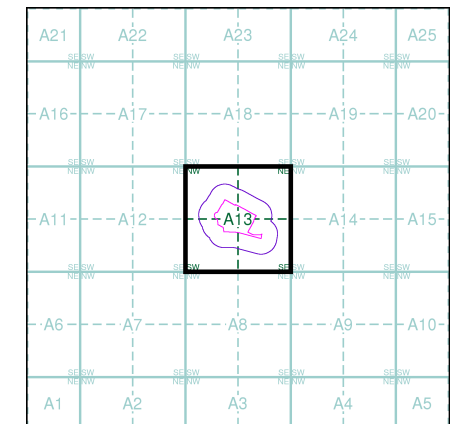
Source map scale - 1:1,250

'Large Scale National Grid Data' superseded SIM cards (Ordnance Survey's 'Survey of Information on Microfilm') in 1992, and continued to be produced until 1999. These maps were the fore-runners of digital mapping and so provide detailed information on houses and roads, but tend to show less topographic features such as vegetation. These maps were produced at both 1:2,500 and 1:1,250 scales.

Map Name(s) and Date(s)



Historical Map - Segment A13

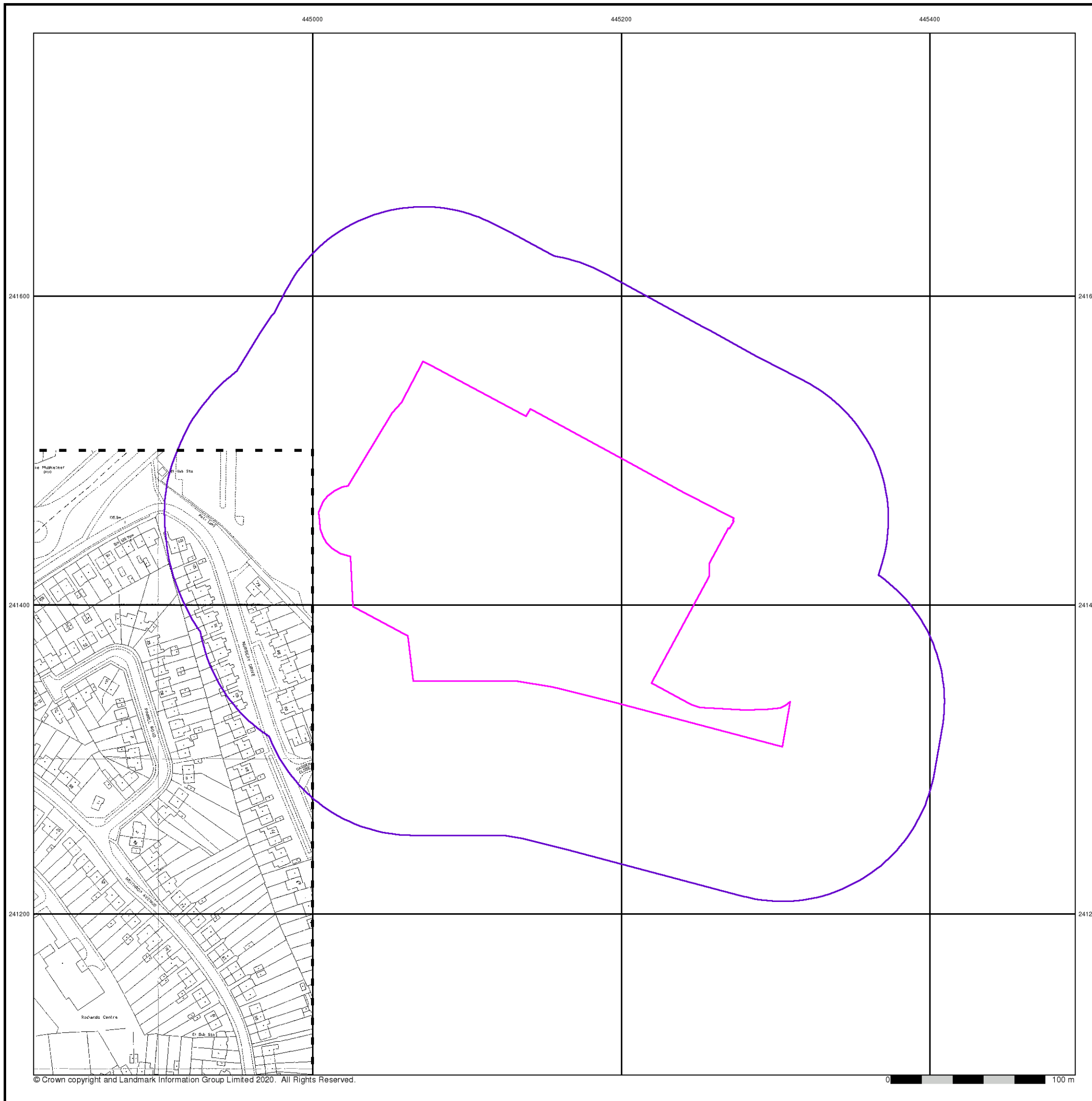


Order Details

Order Number: 262692758_1_1
 Customer Ref: 20-1803.01
 National Grid Reference: 445160, 241420
 Slice: A
 Site Area (Ha): 3.83
 Search Buffer (m): 100

Site Details

Mondelez UK International, Jacobs Douwe Edberts, Ruscombe Avenue, BANBURY, OX16 2QU



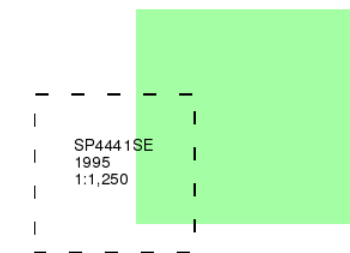
Large-Scale National Grid Data

Published 1995

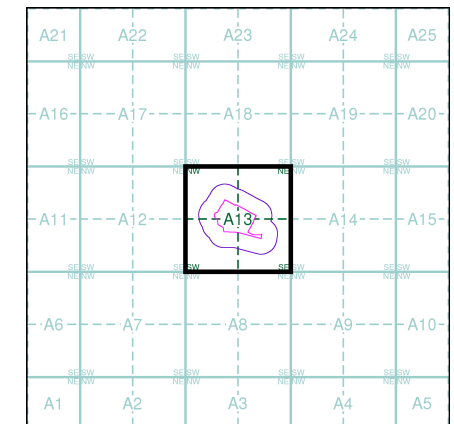
Source map scale - 1:1,250

'Large Scale National Grid Data' superseded SIM cards (Ordnance Survey's 'Survey of Information on Microfilm') in 1992, and continued to be produced until 1999. These maps were the fore-runners of digital mapping and so provide detailed information on houses and roads, but tend to show less topographic features such as vegetation. These maps were produced at both 1:2,500 and 1:1,250 scales.

Map Name(s) and Date(s)



Historical Map - Segment A13

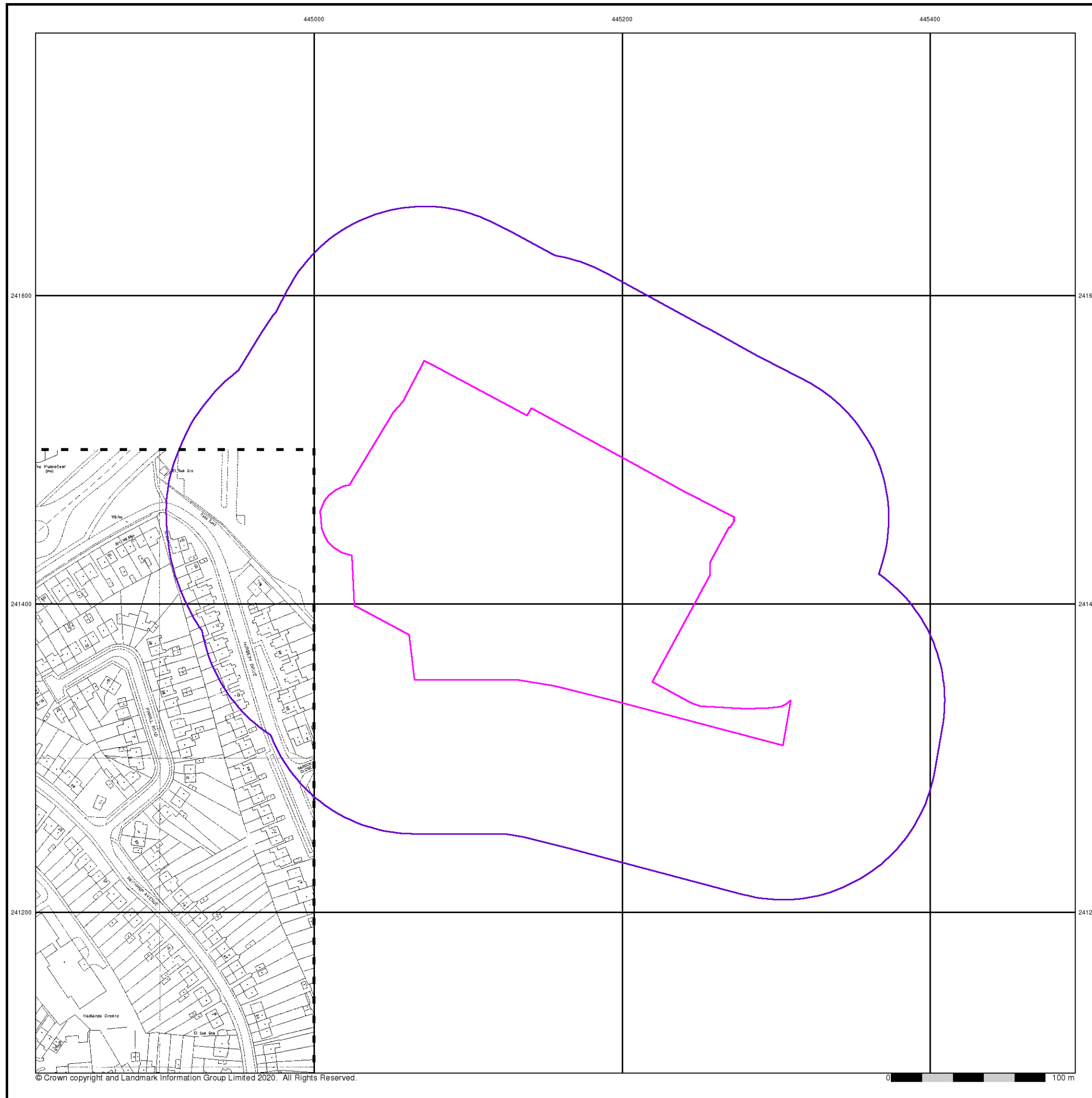


Order Details

Order Number: 262692758_1_1
 Customer Ref: 20-1803.01
 National Grid Reference: 445160, 241420
 Slice: A
 Site Area (Ha): 3.83
 Search Buffer (m): 100

Site Details

Mondelez UK International, Jacobs Douwe Edberts, Ruscote Avenue, BANBURY, OX16 2QU



445000

445200

445400

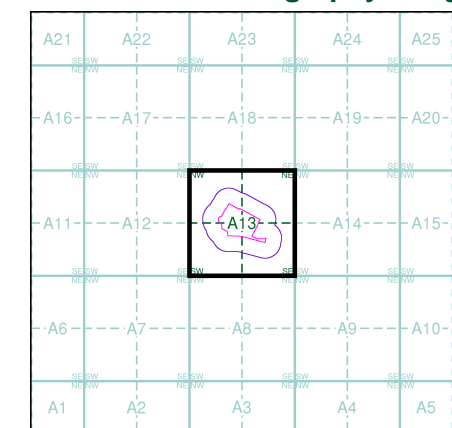


Historical Aerial Photography

Published 1999

This aerial photography was produced by Getmapping, these vertical aerial photographs provide a seamless, full colour survey of the whole of Great Britain

Historical Aerial Photography - Segment A13



Order Details

Order Number: 262692758_1_1
 Customer Ref: 20-1803.01
 National Grid Reference: 445160, 241420
 Slice: A
 Site Area (Ha): 3.83
 Search Buffer (m): 100

Site Details

Mondelez UK International, Jacobs Douwe Edberts, Ruscote Avenue, BANBURY, OX16 2QU



Tel: 0844 844 9952
 Fax: 0844 844 9951
 Web: www.envirocheck.co.uk

241600

241600

241400

241400

241200

241200



445000

445200

445400



Oxfordshire

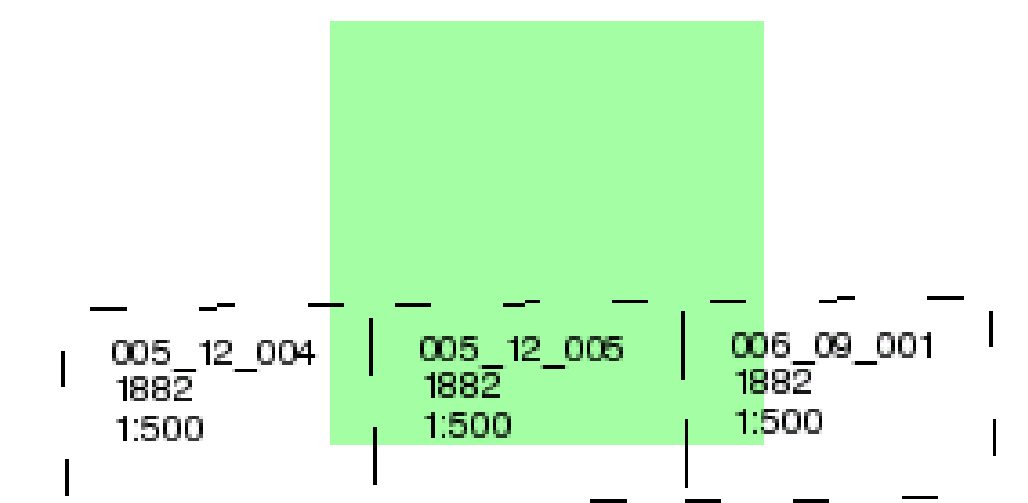
Published 1882

Source map scale - 1:500

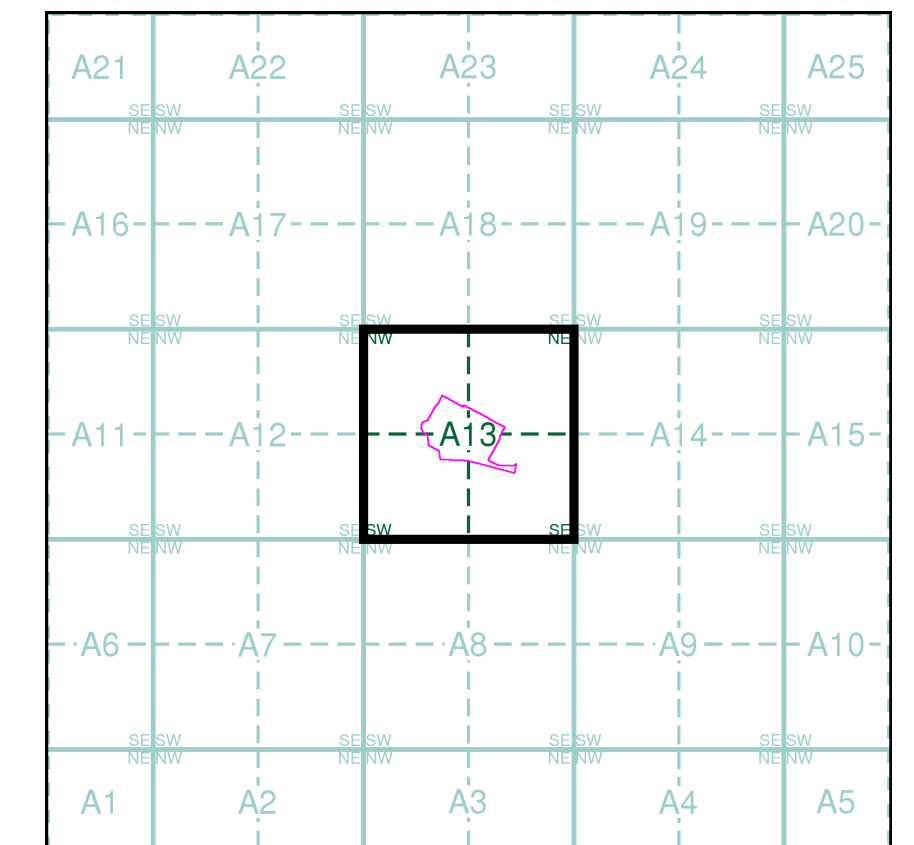
The 1:500 scale Ordnance Survey mapping was introduced in 1855 as a replacement for the 1:528 scale and to compliment the 1:2500 scale that had been implemented in 1853. By 1895, the 1:500 scale covered most towns over a population of about 4000 at the time of survey, although very few towns were mapped more than once at this scale, and none have been since 1910. The 1:500 scale gives particular emphasis to such features as lamp posts, man holes, arched passages and minor building projections. Also often featured are divisions between tenements, interior ground floor layouts of public buildings, and on earlier plans, the functions of the various parts of larger industrial premises are also indicated. Content of the plans does vary however, from one town to the next in terms of, for example, the completeness of railway tracks and the coverage of public buildings.

Please note: Due to the partial coverage of Historical Town Plans, it is possible that not all segments within an order will contain mapping. Only the segments that have Town Plan coverage will be generated.

Map Name(s) and Date(s)



Historical Town Plan - Segment A13



Order Details

Order Number: 262692758_1_1
Customer Ref: 20-1803.01
National Grid Reference: 445160, 241420
Slice: A
Site Area (Ha): 3.83
Search Buffer (m): 0

Site Details

Mondelez UK International, Jacobs Douwe Edberts, Ruscote Avenue, BANBURY, OX16 2QU



Tel: 0844 844 9952
Fax: 0844 844 9951
Web: www.envirocheck.co.uk

241600

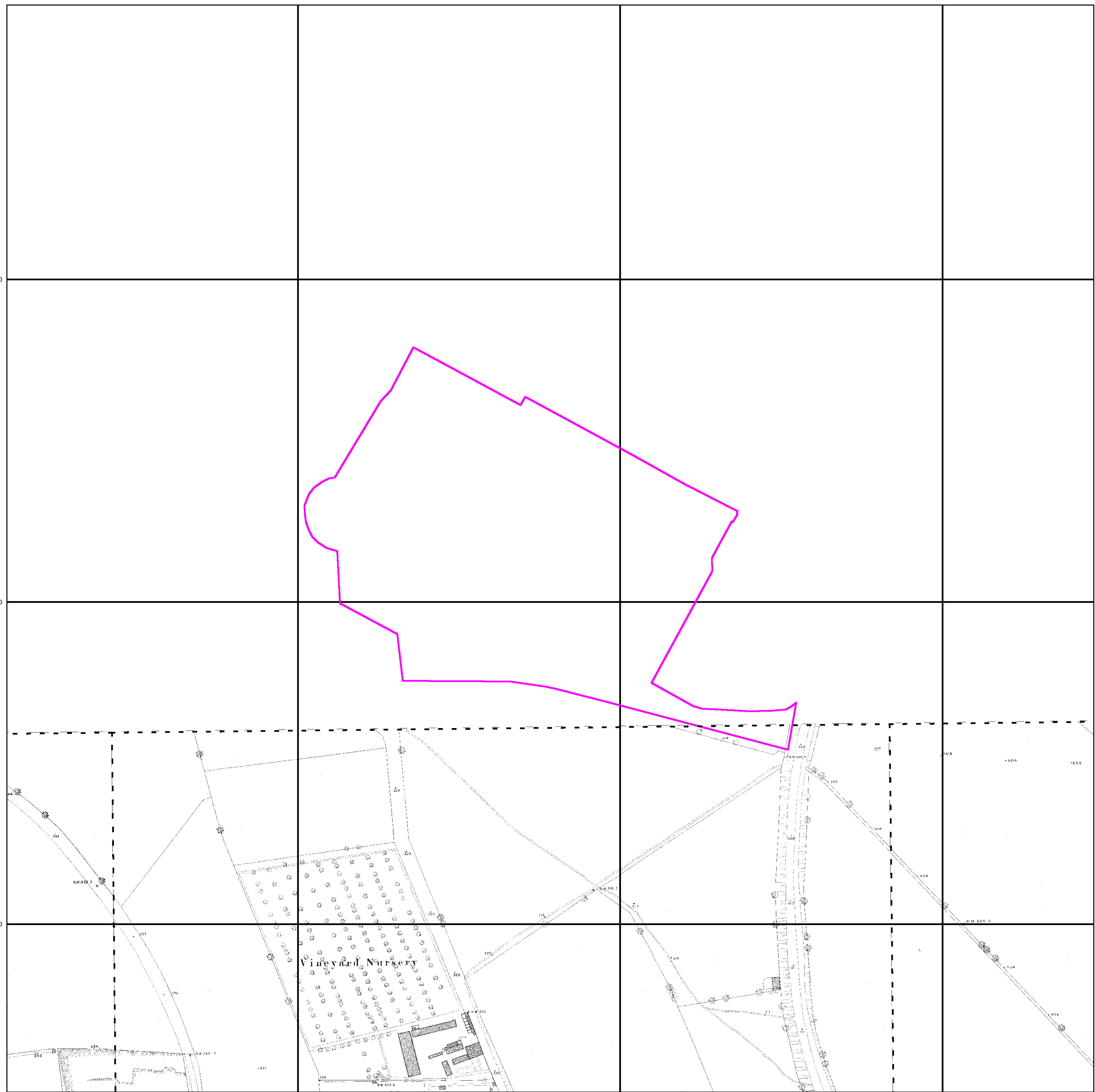
241600

241400

241400

241200

241200



Appendix D – Landmark Envirocheck[®] Report

Envirocheck[®] Report:

Datasheet

Order Details:

Order Number:

262692758_1_1

Customer Reference:

20-1803.01

National Grid Reference:

445160, 241420

Slice:

A

Site Area (Ha):

3.83

Search Buffer (m):

1000

Site Details:

Mondelez UK International, Jacobs Douwe

Edberts

Ruscote Avenue

BANBURY

OX16 2QU

Client Details:

Ms J Trevelyan

Delta Simons

3 Henley Office Park

Doddington Road

Lincoln

LN6 3QR

Report Section	Page Number
Summary	-
Agency & Hydrological	1
Waste	40
Hazardous Substances	-
Geological	42
Industrial Land Use	46
Sensitive Land Use	82
Data Currency	83
Data Suppliers	89
Useful Contacts	90

Introduction

The Environment Act 1995 has made site sensitivity a key issue, as the legislation pays as much attention to the pathways by which contamination could spread, and to the vulnerable targets of contamination, as it does the potential sources of contamination. For this reason, Landmark's Site Sensitivity maps and Datasheet(s) place great emphasis on statutory data provided by the Environment Agency/Natural Resources Wales and the Scottish Environment Protection Agency; it also incorporates data from Natural England (and the Scottish and Welsh equivalents) and Local Authorities; and highlights hydrogeological features required by environmental and geotechnical consultants. It does not include any information concerning past uses of land. The datasheet is produced by querying the Landmark database to a distance defined by the client from a site boundary provided by the client. In this datasheet the National Grid References (NGRs) are rounded to the nearest 10m in accordance with Landmark's agreements with a number of Data Suppliers.

Copyright Notice

© Landmark Information Group Limited 2020. The Copyright on the information and data and its format as contained in this Envirocheck® Report ("Report") is the property of Landmark Information Group Limited ("Landmark") and several other Data Providers, including (but not limited to) Ordnance Survey, British Geological Survey, the Environment Agency/Natural Resources Wales and Natural England, and must not be reproduced in whole or in part by photocopying or any other method. The Report is supplied under Landmark's Terms and Conditions accepted by the Customer. A copy of Landmark's Terms and Conditions can be found with the Index Map for this report. Additional copies of the Report may be obtained from Landmark, subject to Landmark's charges in force from time to time. The Copyright, design rights and any other intellectual rights shall remain the exclusive property of Landmark and /or other Data providers, whose Copyright material has been included in this Report. © Environment Agency & United Kingdom Research and Innovation 2020. © Natural Resources Wales & United Kingdom Research and Innovation 2020.

Natural England Copyright Notice

Site of Special Scientific Interest, National Nature Reserve, Ramsar, Special Protection Area, Special Conservation Area, Marine Nature Reserve data (derived from Ordnance Survey 1:10000 raster) is provided by, and used with the permission of, Natural England who retain the copyright and Intellectual Property Rights for the data.

Scottish Natural Heritage Copyright

Contains SNH information licensed under the Open Government Licence v3.0.

Ove Arup Copyright Notice

The Mining Instability data was obtained on licence from Ove Arup & Partners Limited (for further information, contact mining.review@arup.com). No reproduction or further use of such Data is to be made without the prior written consent of Ove Arup & Partners Limited. The supplied Mining Instability data is derived from publicly available records and other third party sources and neither Ove Arup & Partners nor Landmark warrant the accuracy or completeness of such information or data.

Stantec Copyright Notice

The cavity data presented has been extracted from the PBA (now Stantec UK Ltd) enhanced version of the original DEFRA national cavity databases. Stantec UK Ltd retain the copyright & intellectual property rights in the data. Whilst all reasonable efforts are made to check that the information contained in the cavity databases is accurate we do not warrant that the data is complete or error free. The information is based upon our own researches and those collated from a number of external sources and is continually being augmented and updated by Stantec UK Ltd. In no event shall Stantec UK Ltd or Landmark be liable for any loss or damage including, without limitation, indirect or consequential loss or damage arising from the use of this data.

Radon Potential dataset Copyright Notice

Information supplied from a joint dataset compiled by The British Geological Survey and Public Health England.

Natural Resources Wales Copyright Notice

Contains Natural Resources Wales information © Natural Resources Wales and Database Right. All rights Reserved. Contains Ordnance Survey Data. Ordnance Survey Licence number 100019741. Crown Copyright and Database Right. Contains Natural Resources Wales information © Natural Resources Wales and Database Right. All rights Reserved. Some features of this information are based on digital spatial data licensed from the Centre for Ecology & Hydrology © NERC (CEH), Defra, Met Office and DARD Rivers Agency © Crown copyright. © Cranfield University. © James Hutton Institute. Contains OS data © Crown copyright and database right 2020. Land & Property Services © Crown copyright and database right.

Report Version v53.0

Data Type	Page Number	On Site	0 to 250m	251 to 500m	501 to 1000m (*up to 2000m)
Agency & Hydrological					
BGS Groundwater Flooding Susceptibility	pg 1		Yes		n/a
Contaminated Land Register Entries and Notices					
Discharge Consents	pg 1		9	1	28
Prosecutions Relating to Controlled Waters			n/a	n/a	n/a
Enforcement and Prohibition Notices					
Integrated Pollution Controls	pg 10		1		
Integrated Pollution Prevention And Control	pg 10		4	4	1
Local Authority Integrated Pollution Prevention And Control					
Local Authority Pollution Prevention and Controls	pg 12		5	5	9
Local Authority Pollution Prevention and Control Enforcements					
Nearest Surface Water Feature	pg 15		Yes		
Pollution Incidents to Controlled Waters	pg 15		10	6	48
Prosecutions Relating to Authorised Processes					
Registered Radioactive Substances					
River Quality	pg 26			1	3
River Quality Biology Sampling Points					
River Quality Chemistry Sampling Points	pg 27				1
Substantiated Pollution Incident Register	pg 27				12
Water Abstractions	pg 29				2 (*5)
Water Industry Act Referrals					
Groundwater Vulnerability Map	pg 31	Yes	n/a	n/a	n/a
Groundwater Vulnerability - Soluble Rock Risk			n/a	n/a	n/a
Groundwater Vulnerability - Local Information			n/a	n/a	n/a
Bedrock Aquifer Designations	pg 31	Yes	n/a	n/a	n/a
Superficial Aquifer Designations			n/a	n/a	n/a
Source Protection Zones					
Extreme Flooding from Rivers or Sea without Defences				n/a	n/a
Flooding from Rivers or Sea without Defences				n/a	n/a
Areas Benefiting from Flood Defences				n/a	n/a
Flood Water Storage Areas				n/a	n/a
Flood Defences				n/a	n/a
OS Water Network Lines	pg 31		7	14	52

Data Type	Page Number	On Site	0 to 250m	251 to 500m	501 to 1000m (*up to 2000m)
Waste					
BGS Recorded Landfill Sites					
Historical Landfill Sites	pg 40				1
Integrated Pollution Control Registered Waste Sites	pg 40				1
Licensed Waste Management Facilities (Landfill Boundaries)					
Licensed Waste Management Facilities (Locations)	pg 40				1
Local Authority Landfill Coverage	pg 40	2	n/a	n/a	n/a
Local Authority Recorded Landfill Sites	pg 40				1
Potentially Infilled Land (Non-Water)	pg 40			1	1
Potentially Infilled Land (Water)	pg 40				3
Registered Landfill Sites					
Registered Waste Transfer Sites					
Registered Waste Treatment or Disposal Sites					
Hazardous Substances					
Control of Major Accident Hazards Sites (COMAH)					
Explosive Sites					
Notification of Installations Handling Hazardous Substances (NIHHS)					
Planning Hazardous Substance Consents					
Planning Hazardous Substance Enforcements					

Data Type	Page Number	On Site	0 to 250m	251 to 500m	501 to 1000m (*up to 2000m)
Geological					
BGS 1:625,000 Solid Geology	pg 42	Yes	n/a	n/a	n/a
BGS Estimated Soil Chemistry	pg 42	Yes	Yes		Yes
BGS Recorded Mineral Sites	pg 44				1
BGS Urban Soil Chemistry					
BGS Urban Soil Chemistry Averages					
CBSCB Compensation District			n/a	n/a	n/a
Coal Mining Affected Areas			n/a	n/a	n/a
Mining Instability			n/a	n/a	n/a
Man-Made Mining Cavities					
Natural Cavities					
Non Coal Mining Areas of Great Britain				n/a	n/a
Potential for Collapsible Ground Stability Hazards	pg 44	Yes	Yes	n/a	n/a
Potential for Compressible Ground Stability Hazards	pg 44		Yes	n/a	n/a
Potential for Ground Dissolution Stability Hazards				n/a	n/a
Potential for Landslide Ground Stability Hazards	pg 44	Yes	Yes	n/a	n/a
Potential for Running Sand Ground Stability Hazards	pg 44		Yes	n/a	n/a
Potential for Shrinking or Swelling Clay Ground Stability Hazards	pg 45	Yes	Yes	n/a	n/a
Radon Potential - Radon Affected Areas	pg 45	Yes	n/a	n/a	n/a
Radon Potential - Radon Protection Measures			n/a	n/a	n/a
Industrial Land Use					
Contemporary Trade Directory Entries	pg 46		38	35	171
Fuel Station Entries	pg 66		1	1	2
Points of Interest - Commercial Services	pg 67		10	7	22
Points of Interest - Education and Health					
Points of Interest - Manufacturing and Production	pg 70	2	22	3	37
Points of Interest - Public Infrastructure	pg 75		2	9	26
Points of Interest - Recreational and Environmental	pg 78			6	22
Gas Pipelines					
Underground Electrical Cables					

Data Type	Page Number	On Site	0 to 250m	251 to 500m	501 to 1000m (*up to 2000m)
Sensitive Land Use					
Ancient Woodland					
Areas of Adopted Green Belt					
Areas of Unadopted Green Belt					
Areas of Outstanding Natural Beauty					
Environmentally Sensitive Areas					
Forest Parks					
Local Nature Reserves					
Marine Nature Reserves					
National Nature Reserves					
National Parks					
Nitrate Sensitive Areas					
Nitrate Vulnerable Zones	pg 82	1			1
Ramsar Sites					
Sites of Special Scientific Interest	pg 82				1
Special Areas of Conservation					
Special Protection Areas					
World Heritage Sites					

Map ID	Details	Quadrant Reference (Compass Direction)	Estimated Distance From Site	Contact	NGR
	BGS Groundwater Flooding Susceptibility Flooding Type: Potential for Groundwater Flooding to Occur at Surface	A13SE (SE)	9	1	445300 241300
1	Discharge Consents Operator: Jacobs Douwe Egberts Ops Gb Limited Property Type: REAL ESTATE ACTIVITIES/BUYING/SELLING/RENTING Location: Mondelez International Ruscote Avenue Banbury Oxfordshire Ox16 7qu Authority: Environment Agency, Thames Region Catchment Area: Not Given Reference: CNTM.1679 Permit Version: 1 Effective Date: 20th December 1994 Issued Date: 20th December 1994 Revocation Date: Not Supplied Discharge Type: Trade Effluent Discharge-Site Drainage Discharge: Freshwater Stream/River Environment: Receiving Water: Birds Ditch Status: New Consent, by Application (Water Resources Act 1991, Section 88) Positional Accuracy: Located by supplier to within 10m	A13NW (N)	4	2	445130 241530
2	Discharge Consents Operator: Jacobs Douwe Egberts Ops Gb Limited Property Type: MAKING OF MACHINERY/ENGINE/PUMP/FURNACE/TRACTOR Location: Kraft Foods, Outlet 2 North Side Coffee Operations Ruscote Avenue Banbury Oxfordshire Ox16 2qu Authority: Environment Agency, Thames Region Catchment Area: Not Supplied Reference: Cawm.0243 Permit Version: 1 Effective Date: 10th August 2000 Issued Date: 4th September 2000 Revocation Date: Not Supplied Discharge Type: Trade Effluent Discharge-Site Drainage Discharge: Freshwater Stream/River Environment: Receiving Water: Birds Ditch Status: New Consent (Water Resources Act 1991, Section 88 & Schedule 10 as amended by Environment Act 1995) Positional Accuracy: Located by supplier to within 10m	A13NE (NE)	11	2	445250 241480
2	Discharge Consents Operator: Jacobs Douwe Egberts Ops Gb Limited Property Type: REAL ESTATE ACTIVITIES/BUYING/SELLING/RENTING Location: Mondelez International Ruscote Avenue Banbury Oxfordshire Ox16 7qu Authority: Environment Agency, Thames Region Catchment Area: Not Given Reference: CNTM.1678 Permit Version: 1 Effective Date: 20th December 1994 Issued Date: 20th December 1994 Revocation Date: Not Supplied Discharge Type: Trade Effluent Discharge-Site Drainage Discharge: Freshwater Stream/River Environment: Receiving Water: Birds Ditch Status: New Consent, by Application (Water Resources Act 1991, Section 88) Positional Accuracy: Located by supplier to within 10m	A13NE (NE)	11	2	445250 241480
2	Discharge Consents Operator: Kraft Foods Property Type: REAL ESTATE ACTIVITIES/BUYING/SELLING/RENTING Location: Mondelez International Ruscote Avenue Banbury Oxfordshire Ox16 7qu Authority: Environment Agency, Thames Region Catchment Area: Not Given Reference: Ctwc.1385 Permit Version: 1 Effective Date: 30th December 1986 Issued Date: 30th December 1986 Revocation Date: 12th August 1996 Discharge Type: Trade Effluent Discharge: Freshwater Stream/River Environment: Receiving Water: Birds Ditch Status: Authorisation revoked Positional Accuracy: Located by supplier to within 10m	A13NE (NE)	11	2	445250 241480

Map ID	Details	Quadrant Reference (Compass Direction)	Estimated Distance From Site	Contact	NGR
2	<p>Discharge Consents</p> <p>Operator: Kraft Foods Uk Production Limited Property Type: REAL ESTATE ACTIVITIES/BUYING/SELLING/RENTING Location: Mondelez International Ruscote Avenue Banbury Oxfordshire Ox16 7qu Authority: Environment Agency, Thames Region Catchment Area: Not Given Reference: CTWC.1386 Permit Version: 1 Effective Date: 30th December 1986 Issued Date: 30th December 1986 Revocation Date: 10th August 2000 Discharge Type: Discharge Of Other Matter-Surface Water Discharge: Freshwater Stream/River Environment: Receiving Water: Birds Ditch Status: Consent revoked or revised: New Consent issued (Section 37(1)) Positional Accuracy: Located by supplier to within 10m</p>	A13NE (NE)	11	2	445250 241480
2	<p>Discharge Consents</p> <p>Operator: General Foods Ltd. Property Type: REAL ESTATE ACTIVITIES/BUYING/SELLING/RENTING Location: Mondelez International Ruscote Avenue Banbury Oxfordshire Ox16 7qu Authority: Environment Agency, Thames Region Catchment Area: Not Supplied Reference: Ctwc.1384 Permit Version: 1 Effective Date: 30th December 1986 Issued Date: 30th December 1986 Revocation Date: 22nd December 1993 Discharge Type: Trade Discharges - Cooling Water Discharge: Freshwater Stream/River Environment: Receiving Water: Birds Ditch Status: Authorisation revoked Positional Accuracy: Located by supplier to within 10m</p>	A13NE (NE)	11	2	445250 241480
3	<p>Discharge Consents</p> <p>Operator: Alfred Bird & Sons Ltd, Maxwell Hse, Banbury, Oxon Property Type: MAKING OF FOOD PRODUCTS/DAIRY Location: Food Processing Factory, Banbury, Oxon Authority: Environment Agency, Thames Region Catchment Area: Not Supplied Reference: Ctr.0851 Permit Version: 1 Effective Date: 25th July 1966 Issued Date: 25th July 1966 Revocation Date: 30th December 1986 Discharge Type: Trade Discharges - Cooling Water Discharge: Freshwater Stream/River Environment: Receiving Water: Trib Of Cherwell Status: Authorisation revoked Positional Accuracy: Located by supplier to within 100m</p>	A13NE (NE)	52	2	445300 241500
4	<p>Discharge Consents</p> <p>Operator: Smiths Concrete Ltd. Property Type: MAKING OF GLASS/CERAMICS/CEMENT/CUTTING STONE Location: Batching Plant, Southam Road, Banbury, Oxon, Ox16 7se Authority: Environment Agency, Thames Region Catchment Area: Not Given Reference: CTCR.2060 Permit Version: 1 Effective Date: 21st November 1983 Issued Date: 21st November 1983 Revocation Date: Not Supplied Discharge Type: Trade Discharge - Process Water Discharge: Freshwater Stream/River Environment: Receiving Water: Culverted Smiths Ditch Status: Transferred from Rivers (Prevention of Pollution) Act 1951-1961 Positional Accuracy: Located by supplier to within 100m</p>	A13SE (SE)	96	2	445400 241300

Map ID	Details	Quadrant Reference (Compass Direction)	Estimated Distance From Site	Contact	NGR
4	<p>Discharge Consents</p> <p>Operator: Smith'S Ready Mixed Concrete Ltd Property Type: MAKING OF GLASS/CERAMICS/CEMENT/CUTTING STONE Location: Depot, Southam Road, Banbury, Oxon, Ox16 7se Authority: Environment Agency, Thames Region Catchment Area: Not Supplied Reference: Ctr.1113 Permit Version: 1 Effective Date: 16th July 1969 Issued Date: 16th July 1969 Revocation Date: 19th June 1987 Discharge Type: Unknown Discharge: Freshwater Stream/River Environment: Receiving Water: Trib Of Cherwell Status: Authorisation revoked Positional Accuracy: Located by supplier to within 100m</p>	A13SE (SE)	96	2	445400 241300
5	<p>Discharge Consents</p> <p>Operator: Thames Water Utilities Ltd Property Type: PUMPING STATION ON SEWERAGE NETWORK (WATER COMPANY) Location: Southam Road Authority: Environment Agency, Thames Region Catchment Area: Not Supplied Reference: Temp.1938 Permit Version: 1 Effective Date: 2nd November 1989 Issued Date: 2nd November 1989 Revocation Date: 26th November 2002 Discharge Type: Sewage Discharges - Pumping Station - Water Company Discharge: Freshwater Stream/River Environment: Receiving Water: Southam Road Ditch Status: Revoked (Water Resources Act 1991, Section 88 & Schedule 10 as amended by Environment Act 1995) Positional Accuracy: Located by supplier to within 100m</p>	A14NW (NE)	334	2	445500 241700
6	<p>Discharge Consents</p> <p>Operator: Thames Water Utilities Ltd Property Type: WTW/WATER COLLECTION/TREATMENT/SUPPLY Location: Grimsbury Water Treatment Works, Hennef Way, Banbury, Oxfordshire Authority: Environment Agency, Thames Region Catchment Area: Not Given Reference: Cntm.1235 Permit Version: 1 Effective Date: 24th December 1993 Issued Date: 24th December 1993 Revocation Date: 12th January 1996 Discharge Type: Trade Discharges - Process Effluent - Water Company (Wtw) Discharge: Freshwater Stream/River Environment: Receiving Water: Waterworks Ditch Status: Authorisation revoked Positional Accuracy: Located by supplier to within 10m</p>	A19SW (NE)	527	2	445680 241790
6	<p>Discharge Consents</p> <p>Operator: Thames Water Utilities Ltd Property Type: WTW/WATER COLLECTION/TREATMENT/SUPPLY Location: Grimsbury Water Treatment Works, Hennef Way, Banbury, Oxfordshire Authority: Environment Agency, Thames Region Catchment Area: Not Given Reference: Cntm.0994 Permit Version: 1 Effective Date: 23rd July 1993 Issued Date: 23rd July 1993 Revocation Date: 22nd December 1995 Discharge Type: Trade Effluent Discharge: Freshwater Stream/River Environment: Receiving Water: Waterworks Ditch Status: Authorisation revoked Positional Accuracy: Located by supplier to within 100m</p>	A19SW (NE)	527	2	445680 241790

Map ID	Details	Quadrant Reference (Compass Direction)	Estimated Distance From Site	Contact	NGR
6	<p>Discharge Consents</p> <p>Operator: Thames Water Utilities Ltd Property Type: WTW/WATER COLLECTION/TREATMENT/SUPPLY Location: Settled Discharge, Grimsbury Water Works, Banbury, Oxfordshire Authority: Environment Agency, Thames Region Catchment Area: Not Supplied Reference: Cntw.0232 Permit Version: 1 Effective Date: 16th January 1990 Issued Date: 16th January 1990 Revocation Date: 18th January 1993 Discharge Type: Trade Effluent Discharge: Freshwater Stream/River Environment: Receiving Water: Waterworks Ditch Status: Authorisation revoked Positional Accuracy: Located by supplier to within 10m</p>	A19SW (NE)	527	2	445680 241790
7	<p>Discharge Consents</p> <p>Operator: Thames Water Utilities Limited. Property Type: WTW/WATER COLLECTION/TREATMENT/SUPPLY Location: Settled Discharge, Grimsbury Water Works, Banbury, Oxfordshire Authority: Environment Agency, Thames Region Catchment Area: Not Supplied Reference: Cntm.0669 Permit Version: 3 Effective Date: 1st January 2010 Issued Date: 25th September 2009 Revocation Date: Not Supplied Discharge Type: Trade Discharges - Process Effluent - Water Company (Wtw) Discharge: Freshwater Stream/River Environment: Receiving Water: Waterworks Ditch Status: Modified (Water Resources Act 1991, Schedule 10 as amended by Environment Act 1995) Positional Accuracy: Located by supplier to within 10m</p>	A19SW (NE)	582	2	445610 241930
7	<p>Discharge Consents</p> <p>Operator: Thames Water Utilities Limited. Property Type: WTW/WATER COLLECTION/TREATMENT/SUPPLY Location: Settled Discharge, Grimsbury Water Works, Banbury, Oxfordshire Authority: Environment Agency, Thames Region Catchment Area: Not Given Reference: CNTM.0669 Permit Version: 2 Effective Date: 5th November 1998 Issued Date: 19th January 1993 Revocation Date: 31st December 2009 Discharge Type: Trade Discharges - Process Effluent - Water Company (Wtw) Discharge: Freshwater Stream/River Environment: Receiving Water: Waterworks Ditch Status: Modified (Water Resources Act 1991, Schedule 10 as amended by Environment Act 1995) Positional Accuracy: Located by supplier to within 10m</p>	A19SW (NE)	582	2	445610 241930
7	<p>Discharge Consents</p> <p>Operator: Thames Water Utilities Limited. Property Type: WTW/WATER COLLECTION/TREATMENT/SUPPLY Location: Settled Discharge, Grimsbury Water Works, Banbury, Oxfordshire Authority: Environment Agency, Thames Region Catchment Area: Not Supplied Reference: Cntm.0669 Permit Version: 1 Effective Date: 19th January 1993 Issued Date: 19th January 1993 Revocation Date: 4th November 1998 Discharge Type: Trade Discharges - Process Effluent - Water Company (Wtw) Discharge: Ditch Environment: Receiving Water: Waterworks Ditch Status: New Consent, by Application (Water Resources Act 1991, Section 88) Positional Accuracy: Located by supplier to within 10m</p>	A19SW (NE)	582	2	445610 241930

Map ID	Details	Quadrant Reference (Compass Direction)	Estimated Distance From Site	Contact	NGR
8	<p>Discharge Consents</p> <p>Operator: Thames Water Utilities Ltd Property Type: WTW/WATER COLLECTION/TREATMENT/SUPPLY Location: Direct Discharge, Grimsbury Water Treatment Works, Banbury, Oxfordshire Authority: Environment Agency, Thames Region Catchment Area: Not Supplied Reference: Cntw.0231 Permit Version: 1 Effective Date: 16th January 1990 Issued Date: 16th January 1990 Revocation Date: 18th January 1993 Discharge Type: Trade Effluent Discharge: Freshwater Stream/River Environment: Receiving Water: Grimsbury Reservoir O/F Stream Status: Authorisation revoked Positional Accuracy: Located by supplier to within 10m</p>	A14NE (NE)	662	2	445870 241740
9	<p>Discharge Consents</p> <p>Operator: Thames Water Utilities Limited. Property Type: WTW/WATER COLLECTION/TREATMENT/SUPPLY Location: Grimsbury Water Treatment Works, Hennef Way, Banbury, Oxfordshire Authority: Environment Agency, Thames Region Catchment Area: Not Given Reference: CNTM.0670 Permit Version: 1 Effective Date: 19th January 1993 Issued Date: 19th January 1993 Revocation Date: 4th November 1998 Discharge Type: Trade Discharges - Process Effluent - Water Company (Wtw) Discharge: Freshwater Stream/River Environment: Receiving Water: Grimsbury Reservoir O/F Stream Status: New Consent, by Application (Water Resources Act 1991, Section 88) Positional Accuracy: Located by supplier to within 100m</p>	A19SW (NE)	663	2	445830 241815
9	<p>Discharge Consents</p> <p>Operator: Thames Water Utilities Limited. Property Type: WTW/WATER COLLECTION/TREATMENT/SUPPLY Location: Grimsbury Water Treatment Works, Hennef Way, Banbury, Oxfordshire Authority: Environment Agency, Thames Region Catchment Area: Not Supplied Reference: Cntm.0670 Permit Version: 3 Effective Date: 1st January 2010 Issued Date: 25th September 2009 Revocation Date: Not Supplied Discharge Type: Trade Discharges - Process Effluent - Water Company (Wtw) Discharge: Freshwater Stream/River Environment: Receiving Water: Grimsbury Reservoir O/F Stream Status: Modified (Water Resources Act 1991, Schedule 10 as amended by Environment Act 1995) Positional Accuracy: Located by supplier to within 10m</p>	A19SW (NE)	666	2	445830 241820
9	<p>Discharge Consents</p> <p>Operator: Thames Water Utilities Ltd Property Type: WTW/WATER COLLECTION/TREATMENT/SUPPLY Location: Grimsbury Water Treatment Works, Hennef Way, Banbury, Oxfordshire Authority: Environment Agency, Thames Region Catchment Area: Not Given Reference: Cntm.1236 Permit Version: 1 Effective Date: 24th December 1993 Issued Date: 24th December 1993 Revocation Date: 12th January 1996 Discharge Type: Trade Discharges - Process Effluent - Water Company (Wtw) Discharge: Freshwater Stream/River Environment: Receiving Water: Grimsbury Reservoir O/F Stream Status: Authorisation revoked Positional Accuracy: Located by supplier to within 10m</p>	A19SW (NE)	666	2	445830 241820

Map ID	Details	Quadrant Reference (Compass Direction)	Estimated Distance From Site	Contact	NGR
9	<p>Discharge Consents</p> <p>Operator: Thames Water Utilities Ltd Property Type: WTW/WATER COLLECTION/TREATMENT/SUPPLY Location: Grimsbury Water Treatment Works, Hennef Way, Banbury, Oxfordshire Authority: Environment Agency, Thames Region Catchment Area: Not Given Reference: Cntm.0995 Permit Version: 1 Effective Date: 23rd July 1993 Issued Date: 23rd July 1993 Revocation Date: 8th February 1996 Discharge Type: Trade Discharges - Process Effluent - Water Company (Wtw) Discharge: Freshwater Stream/River Environment: Receiving Water: Grimsbury Reservoir O/FI Str. Status: Authorisation revoked Positional Accuracy: Located by supplier to within 100m</p>	A19SW (NE)	666	2	445830 241820
9	<p>Discharge Consents</p> <p>Operator: Thames Water Utilities Limited. Property Type: WTW/WATER COLLECTION/TREATMENT/SUPPLY Location: Grimsbury Water Treatment Works, Hennef Way, Banbury, Oxfordshire Authority: Environment Agency, Thames Region Catchment Area: Not Supplied Reference: Cntm.0670 Permit Version: 2 Effective Date: 5th November 1998 Issued Date: 19th January 1993 Revocation Date: 31st December 2009 Discharge Type: Trade Discharges - Process Effluent - Water Company (Wtw) Discharge: Freshwater Stream/River Environment: Receiving Water: Grimsbury Reservoir O/FI Stream Status: Modified (Water Resources Act 1991, Schedule 10 as amended by Environment Act 1995) Positional Accuracy: Located by supplier to within 10m</p>	A19SW (NE)	666	2	445830 241820
9	<p>Discharge Consents</p> <p>Operator: Thames Water Utilities Ltd Property Type: WTW/WATER COLLECTION/TREATMENT/SUPPLY Location: Grimsbury Water Treatment Works, Hennef Way, Banbury, Oxfordshire Authority: Environment Agency, Thames Region Catchment Area: Not Supplied Reference: Cntm.0668 Permit Version: 1 Effective Date: 19th January 1993 Issued Date: 19th January 1993 Revocation Date: 7th February 1993 Discharge Type: Unknown Discharge: Freshwater Stream/River Environment: Receiving Water: Grimsbury Reservoir O/FI Stream Status: New Consent, by Application (Water Resources Act 1991, Section 88) Positional Accuracy: Located by supplier to within 10m</p>	A19SW (NE)	666	2	445830 241820
9	<p>Discharge Consents</p> <p>Operator: Thames Water Utilities Ltd Property Type: WTW/WATER COLLECTION/TREATMENT/SUPPLY Location: Grimsbury Water Treatment Works, Hennef Way, Banbury, Oxfordshire Authority: Environment Agency, Thames Region Catchment Area: Not Given Reference: CNTM.0668 Permit Version: 2 Effective Date: 8th February 1993 Issued Date: 19th January 1993 Revocation Date: 30th July 1993 Discharge Type: Trade Discharges - Process Effluent - Water Company (Wtw) Discharge: Freshwater Stream/River Environment: Receiving Water: Grimsbury Reservoir O/FI Stream Status: Authorisation revoked Positional Accuracy: Located by supplier to within 10m</p>	A19SE (NE)	670	2	445835 241820

Map ID	Details	Quadrant Reference (Compass Direction)	Estimated Distance From Site	Contact	NGR
10	<p>Discharge Consents</p> <p>Operator: Thames Water Utilities Ltd Property Type: WWTW/SEWAGE TREATMENT WORKS (WATER COMPANY) Location: Banbury Wastewater Treatment Works Thorpe Meade Banbury Oxfordshire Kt13 0tw</p> <p>Authority: Environment Agency, Thames Region Catchment Area: Not Supplied Reference: Cntd.0021 Permit Version: 11 Effective Date: 15th July 2019 Issued Date: 15th July 2019 Revocation Date: Not Supplied Discharge Type: Sewage Discharges - Final/Treated Effluent - Water Company Discharge: Freshwater Stream/River Environment: Receiving Water: River Cherwell Status: Varied under EPR 2010 Positional Accuracy: Located by supplier to within 10m</p>	A14NE (E)	685	2	445920 241680
10	<p>Discharge Consents</p> <p>Operator: Thames Water Utilities Limited. Property Type: WWTW/SEWAGE TREATMENT WORKS (WATER COMPANY) Location: Banbury Wastewater Treatment Works Thorpe Meade Banbury Oxfordshire Kt13 0tw</p> <p>Authority: Environment Agency, Thames Region Catchment Area: Not Supplied Reference: Cntd.0021 Permit Version: 10 Effective Date: 20th October 2010 Issued Date: 20th October 2010 Revocation Date: 14th July 2019 Discharge Type: Sewage Discharges - Final/Treated Effluent - Water Company Discharge: Freshwater Stream/River Environment: Receiving Water: River Cherwell Status: Varied under EPR 2010 Positional Accuracy: Located by supplier to within 10m</p>	A14NE (E)	689	2	445920 241690
10	<p>Discharge Consents</p> <p>Operator: Thames Water Utilities Limited. Property Type: WWTW/SEWAGE TREATMENT WORKS (WATER COMPANY) Location: Banbury Wastewater Treatment Works Thorpe Meade Banbury Oxfordshire Kt13 0tw</p> <p>Authority: Environment Agency, Thames Region Catchment Area: Not Supplied Reference: Cntd.0021 Permit Version: 9 Effective Date: 1st April 2010 Issued Date: 1st April 2010 Revocation Date: 19th October 2010 Discharge Type: Sewage Discharges - Final/Treated Effluent - Water Company Discharge: Freshwater Stream/River Environment: Receiving Water: River Cherwell Status: Modified (Water Resources Act 1991, Schedule 10 as amended by Environment Act 1995) Positional Accuracy: Located by supplier to within 10m</p>	A14NE (E)	689	2	445920 241690
10	<p>Discharge Consents</p> <p>Operator: Thames Water Utilities Limited. Property Type: WWTW/SEWAGE TREATMENT WORKS (WATER COMPANY) Location: Banbury Wastewater Treatment Works Thorpe Meade Banbury Oxfordshire Kt13 0tw</p> <p>Authority: Environment Agency, Thames Region Catchment Area: Not Supplied Reference: Cntd.0021 Permit Version: 8 Effective Date: 1st April 2009 Issued Date: 28th January 2009 Revocation Date: 31st March 2010 Discharge Type: Sewage Discharges - Final/Treated Effluent - Water Company Discharge: Freshwater Stream/River Environment: Receiving Water: River Cherwell Status: Modified (Water Resources Act 1991, Schedule 10 as amended by Environment Act 1995) Positional Accuracy: Located by supplier to within 10m</p>	A14NE (E)	689	2	445920 241690

Map ID	Details	Quadrant Reference (Compass Direction)	Estimated Distance From Site	Contact	NGR
10	<p>Discharge Consents</p> <p>Operator: Thames Water Utilities Limited. Property Type: WWTW/SEWAGE TREATMENT WORKS (WATER COMPANY) Location: Banbury Wastewater Treatment Works Thorpe Meade Banbury Oxfordshire Kt13 0tw</p> <p>Authority: Environment Agency, Thames Region Catchment Area: Not Supplied Reference: Cntd.0021 Permit Version: 7 Effective Date: 25th September 2008 Issued Date: 21st December 2000 Revocation Date: 31st March 2009 Discharge Type: Sewage Discharges - Final/Treated Effluent - Water Company Discharge: Freshwater Stream/River Environment: Receiving Water: River Cherwell Status: Modified (Water Resources Act 1991, Schedule 10 as amended by Environment Act 1995) Positional Accuracy: Located by supplier to within 10m</p>	A14NE (E)	689	2	445920 241690
11	<p>Discharge Consents</p> <p>Operator: Thames Water Utilities Limited. Property Type: WTW/WATER COLLECTION/TREATMENT/SUPPLY Location: Reservoir Outfall Grimsbury Water Treatment Works, Grimsbury Green, Banbury, Oxfordshire</p> <p>Authority: Environment Agency, Thames Region Catchment Area: Not Supplied Reference: Cawm.0824 Permit Version: 2 Effective Date: 1st January 2010 Issued Date: 25th September 2009 Revocation Date: Not Supplied Discharge Type: Trade Discharges - Process Effluent - Water Company (Wtw) Discharge: Lake/Reservoir - with outlet Environment: Receiving Water: Grimsbury Reservoir Status: New Consent (Water Resources Act 1991, Section 88 & Schedule 10 as amended by Environment Act 1995) Positional Accuracy: Located by supplier to within 10m</p>	A19SW (NE)	691	2	445810 241890
11	<p>Discharge Consents</p> <p>Operator: Thames Water Utilities Limited. Property Type: WTW/WATER COLLECTION/TREATMENT/SUPPLY Location: Reservoir Outfall Grimsbury Water Treatment Works, Grimsbury Green, Banbury, Oxfordshire</p> <p>Authority: Environment Agency, Thames Region Catchment Area: Not Supplied Reference: Cawm.0824 Permit Version: 1 Effective Date: 16th August 2004 Issued Date: 10th November 2004 Revocation Date: 31st December 2009 Discharge Type: Trade Discharges - Process Effluent - Water Company (Wtw) Discharge: Lake/Reservoir - with outlet Environment: Receiving Water: Grimsbury Reservoir Status: New Consent (Water Resources Act 1991, Section 88 & Schedule 10 as amended by Environment Act 1995) Positional Accuracy: Located by supplier to within 10m</p>	A19SW (NE)	691	2	445810 241890
12	<p>Discharge Consents</p> <p>Operator: Sanctus Limited Property Type: CONSTRUCTION OF BUILDINGS Location: Spiceball Park Cherwell Street Banbury Oxfordshire Ox16 2bb Ox16 2bb</p> <p>Authority: Environment Agency, Thames Region Catchment Area: Cherwell and Ray (Oxon) Reference: Cawm.1576 Permit Version: 1 Effective Date: 22nd January 2008 Issued Date: 10th December 2007 Revocation Date: 8th December 2009 Discharge Type: Sewage And Trade Combined - Unspecified Discharge: Freshwater Stream/River Environment: Receiving Water: The River Cherwell Status: Revoked (Water Resources Act 1991, Section 88 & Schedule 10 as amended by Environment Act 1995) Positional Accuracy: Located by supplier to within 10m</p>	A9NE (SE)	736	2	445898 240874

Map ID	Details	Quadrant Reference (Compass Direction)	Estimated Distance From Site	Contact	NGR
13	<p>Discharge Consents</p> <p>Operator: Thames Water Utilities Ltd Property Type: STORM TANK/CSO ON SEWERAGE NETWORK (WATER COMPANY) Location: Fergusson Road, Banburyfergusson Roadbanbury Authority: Environment Agency, Thames Region Catchment Area: Not Supplied Reference: Temp.2606 Permit Version: 2 Effective Date: 3rd September 2010 Issued Date: 3rd September 2010 Revocation Date: Not Supplied Discharge Type: Public Sewage: Storm Sewage Overflow Discharge: Freshwater Stream/River Environment: Receiving Water: Cherwell Status: Varied under EPR 2010 Positional Accuracy: Located by supplier to within 10m</p>	A14SE (E)	862	2	446160 241200
13	<p>Discharge Consents</p> <p>Operator: Thames Water Utilities Ltd Property Type: STORM TANK/CSO ON SEWERAGE NETWORK (WATER COMPANY) Location: Fergusson Road, Banburyfergusson Roadbanbury Authority: Environment Agency, Thames Region Catchment Area: Not Supplied Reference: Temp.2606 Permit Version: 1 Effective Date: 2nd November 1989 Issued Date: 2nd November 1989 Revocation Date: 2nd September 2010 Discharge Type: Public Sewage: Storm Sewage Overflow Discharge: Freshwater Stream/River Environment: Receiving Water: Cherwell Status: Temporary Consents (Water Act 1989, Section 113) Positional Accuracy: Located by supplier to within 10m</p>	A14SE (E)	862	2	446160 241200
14	<p>Discharge Consents</p> <p>Operator: Laser Lines Ltd. Property Type: Undefined Or Other Location: Premises, Beaumont Close, Southam Road, Banbury, Oxon Authority: Environment Agency, Thames Region Catchment Area: Not Given Reference: CTR.2232 Permit Version: 2 Effective Date: 30th October 1991 Issued Date: 29th January 1985 Revocation Date: Not Supplied Discharge Type: Trade Discharges - Cooling Water Discharge: Freshwater Stream/River Environment: Receiving Water: Hanwell Brook Status: Varied by Application - (Water Resources Act 1991, Schedule 10 as amended by Environment Act 1995) Positional Accuracy: Located by supplier to within 100m</p>	A19NW (N)	944	2	445500 242400
14	<p>Discharge Consents</p> <p>Operator: Laser Lines Ltd. Property Type: Undefined Or Other Location: Premises, Beaumont Close, Southam Road, Banbury, Oxon Authority: Environment Agency, Thames Region Catchment Area: Not Supplied Reference: Ctr.2232 Permit Version: 1 Effective Date: 29th January 1985 Issued Date: 29th January 1985 Revocation Date: 29th October 1991 Discharge Type: Trade Discharges - Cooling Water Discharge: Freshwater Stream/River Environment: Receiving Water: Hanwell Brook Status: Transferred from Rivers (Prevention of Pollution) Act 1951-1961 Positional Accuracy: Located by supplier to within 100m</p>	A19NW (N)	944	2	445500 242400

Map ID	Details	Quadrant Reference (Compass Direction)	Estimated Distance From Site	Contact	NGR
15	<p>Discharge Consents</p> <p>Operator: Mr Malcolm Weblin Property Type: DOMESTIC PROPERTY (MULTIPLE) (INCL FARM HOUSES) Location: 1, 2, 3 Hardwick Cottages, Southam Road, Banbury, Oxon Authority: Environment Agency, Thames Region Catchment Area: Not Given Reference: CTCU.1217 Permit Version: 1 Effective Date: 1st October 1982 Issued Date: 1st October 1982 Revocation Date: 12th July 2006 Discharge Type: Sewage Discharges - Final/Treated Effluent - Not Water Company Discharge: Land/Soakaway Environment: Receiving Water: Soil Overlying Clay Strata Status: Transferred from Water Resources Act 1963 Positional Accuracy: Located by supplier to within 100m</p>	A19NW (NE)	987	2	445600 242400
15	<p>Discharge Consents</p> <p>Operator: Mr Malcolm Weblin Property Type: DOMESTIC PROPERTY (MULTIPLE) (INCL FARM HOUSES) Location: 1, 2, 3 Hardwick Cottages, Southam Road, Banbury, Oxon Authority: Environment Agency, Thames Region Catchment Area: Not Supplied Reference: Ctcu.1217 Permit Version: 2 Effective Date: 13th July 2006 Issued Date: 1st October 1982 Revocation Date: 31st March 2019 Discharge Type: Sewage Discharges - Final/Treated Effluent - Not Water Company Discharge: Land/Soakaway Environment: Receiving Water: Soil Overlying Clay Strata Status: Transferred from Water Resources Act 1963 Positional Accuracy: Located by supplier to within 100m</p>	A19NW (NE)	987	2	445600 242400
16	<p>Prosecutions Relating to Controlled Waters</p> <p>Location: Southam Road, BANBURY, Oxfordshire, OX16 7RR Prosecution Text: NRA Thames Data, 2 charges of breaching consent conditions by discharging effluent into Smith's Ditch on 1st October 1991. Prosecution Act: WA89 s107(6) Hearing Date: 3rd July 1992 Verdict: Guilty Fine: 3000 Cost: 290 Positional Accuracy: Manually positioned to the road within the address or location</p>	A13SE (SE)	79	2	445306 241230
17	<p>Integrated Pollution Controls</p> <p>Name: Kraft Foods Uk Ltd Location: Ruscote Avenue, BANBURY, Oxfordshire, OX16 2QU Authority: Environment Agency, Thames Region Permit Reference: BH2286 Dated: 18th February 2000 Process Type: IPC new application Description: 1.3 A (C) Combustion processes within the Fuel & Power Industry Status: Revoked - Now IPPC Positional Accuracy: Automatically positioned to the address</p>	A13NE (NE)	101	2	445232 241592
18	<p>Integrated Pollution Prevention And Control</p> <p>Name: Kraft Foods Uk Production Limited Location: Banbury Cp Epr/Pp3533kb, Kraft Foods Uk Limited, Ruscote Avenue, Banbury, Oxon, OX16 2QU Authority: Environment Agency - South East Region, West Thames Area Permit Reference: PP3533KB Original Permit Ref: Pp3533kb Effective Date: 5th October 2009 Status: Superseded By Variation Application Type: Transfer App. Sub Type: Whole limited change in management Positional Accuracy: Automatically positioned to the address Activity Code: 1.1 A(1) (B) (III) Activity Description: Combustion; Waste Derived Fuel Greater Or Equal To 3Mw But Less Than 50Mw Primary Activity: Y</p>	A13NE (NE)	101	2	445232 241592

Map ID	Details	Quadrant Reference (Compass Direction)	Estimated Distance From Site	Contact	NGR
18	<p>Integrated Pollution Prevention And Control</p> <p>Name: Kraft Foods Uk Production Limited Location: Combustion Plant, Banbury, Kraft Foods Uk Limited, Ruscote Avenue,,Banbury, Oxon, OX16 2QU Authority: Environment Agency, Thames Region Permit Reference: PP3533KB Original Permit Ref: Pp3533kb Effective Date: 5th October 2009 Status: Effective Application Type: Transfer App. Sub Type: Whole limited change in management Positional Accuracy: Automatically positioned to the address Activity Code: 1.1 A(1) (B) (III) Activity Description: Combustion; Waste Derived Fuel Greater Or Equal To 3Mw But Less Than 50Mw Primary Activity: Y</p>	A13NE (NE)	101	2	445232 241592
18	<p>Integrated Pollution Prevention And Control</p> <p>Name: Kraft Foods Uk Ltd Location: Banbury Cp Epr/Rp3839lj, Kraft Foods Uk Limited, Ruscote Avenue,,Banbury, Oxon, OX16 2QU Authority: Environment Agency - South East Region, West Thames Area Permit Reference: RP3839LJ Original Permit Ref: Rp3839lj Effective Date: 29th March 2007 Status: Superseded By Variation Application Type: Application App. Sub Type: New Positional Accuracy: Automatically positioned to the address Activity Code: 1.1 A(1) (B) (III) Activity Description: Combustion; Waste Derived Fuel Greater Or Equal To 3Mw But Less Than 50Mw Primary Activity: Y</p>	A13NE (NE)	101	2	445232 241592
18	<p>Integrated Pollution Prevention And Control</p> <p>Name: Kraft Foods Uk Ltd Location: Ruscote Avenue, BANBURY, Oxfordshire, OX16 2QU Authority: Environment Agency, Thames Region Permit Reference: RP3839LJ Original Permit Ref: Rp3839lj Effective Date: 29th March 2007 Status: Superseded By Variation Application Type: Application App. Sub Type: New Positional Accuracy: Automatically positioned to the address Activity Code: 1.1 A(1) (B) (III) Activity Description: Combustion; Waste Derived Fuel Greater Or Equal To 3Mw But Less Than 50Mw Primary Activity: Y</p>	A13NE (NE)	101	2	445232 241592
19	<p>Integrated Pollution Prevention And Control</p> <p>Name: Jacobs Douve Egberts Ops Gb Ltd Location: Banbury Cp Epr/Cp3239rb, Kraft Foods Uk Limited, Ruscote Avenue,,Banbury, Oxon, OX16 2QU Authority: Environment Agency - South East Region, West Thames Area Permit Reference: CP3239RB Original Permit Ref: Cp3239rb Effective Date: 29th October 2015 Status: Effective Application Type: Transfer App. Sub Type: Whole without Fit and Proper Person Positional Accuracy: Located by supplier to within 100m Activity Code: 5.1 A(1) (B) Activity Description: THE INCINERATION OF NON-HAZARDOUS WASTE IN AN INCINERATION OR CO-INCINERATION PLANT WITH A CAPACITY EXCEEDING 3 TONNES PER HOUR. Primary Activity: N Activity Code: 1.1 A(1) (A) Activity Description: Combustion; Any Fuel Greater Or Equal To 50Mw Primary Activity: Y</p>	A13NE (NE)	275	2	445400 241700

Map ID	Details	Quadrant Reference (Compass Direction)	Estimated Distance From Site	Contact	NGR
19	<p>Integrated Pollution Prevention And Control</p> <p>Name: Mondelez Uk Production Limited Location: Banbury Cp Epr/Pp3533kb, Kraft Foods Uk Limited, Ruscote Avenue,,Banbury, Oxon, OX16 2QU Authority: Environment Agency - South East Region, West Thames Area Permit Reference: VP3330VK Original Permit Ref: Pp3533kb Effective Date: 21st February 2014 Status: Superseded By Variation Application Type: Variation App. Sub Type: Minor Positional Accuracy: Located by supplier to within 100m Activity Code: 1.1 A(1) (A) Activity Description: Combustion; Any Fuel Greater Or Equal To 50Mw Primary Activity: Y Activity Code: 5.1 A(1) (B) Activity Description: THE INCINERATION OF NON-HAZARDOUS WASTE IN AN INCINERATION OR CO-INCINERATION PLANT WITH A CAPACITY EXCEEDING 3 TONNES PER HOUR. Primary Activity: N</p>	A13NE (NE)	275	2	445400 241700
19	<p>Integrated Pollution Prevention And Control</p> <p>Name: Mondelez Uk Production Limited Location: Banbury Cp Epr/Pp3533kb, Kraft Foods Uk Limited, Ruscote Avenue,,Banbury, Oxon, OX16 2QU Authority: Environment Agency - South East Region, West Thames Area Permit Reference: QP3836CX Original Permit Ref: Pp3533kb Effective Date: 10th July 2013 Status: Superseded By Variation Application Type: Variation App. Sub Type: Minor Positional Accuracy: Located by supplier to within 100m Activity Code: 1.1 A(1) (B) (III) Activity Description: Combustion; Waste Derived Fuel Greater Or Equal To 3Mw But Less Than 50Mw Primary Activity: Y</p>	A13NE (NE)	275	2	445400 241700
20	<p>Integrated Pollution Prevention And Control</p> <p>Name: Silver Group Fuels Limited Location: Banbury Biodiesel, Former Banbury Laboratory, Southam Road,,, Banbury, Oxfordshire, OX16 2SP Authority: Environment Agency, Thames Region Permit Reference: DP3034MG Original Permit Ref: Dp3034mg Effective Date: 27th June 2007 Status: Superseded By Variation Application Type: Application App. Sub Type: New Positional Accuracy: Manually positioned to the road within the address or location Activity Code: 4.1 A(1) (A) (II) Activity Description: Organic Chemicals; Oxygen Containing Compounds Eg Alcohols Primary Activity: Y Activity Code: 0.0 Associated Process Activity Description: Associated Process Primary Activity: N</p>	A13NE (NE)	284	2	445481 241649
21	<p>Integrated Pollution Prevention And Control</p> <p>Name: Banbury Power Limited Location: Banbury Power Limited, Banbury Power Limited, Grimsbury Green Road,,, Banbury, Oxfordshire, OX16 3WA Authority: Environment Agency - South East Region, West Thames Area Permit Reference: GP3731QJ Original Permit Ref: Gp3731qj Effective Date: 5th June 2019 Status: Effective Application Type: Application App. Sub Type: New Positional Accuracy: Located by supplier to within 100m Activity Code: 25A (a) Activity Description: New Medium Combustion Plant Primary Activity: Y</p>	A14NE (E)	796	2	446030 241700
22	<p>Local Authority Pollution Prevention and Controls</p> <p>Name: Hartwell Of Banbury Location: Southam Road, Banbury, Oxfordshire, OX16 7RU Authority: Cherwell District Council, Environmental Health Department Permit Reference: CDC/98/25 Dated: 24th December 1998 Process Type: Local Authority Air Pollution Control Description: PG1/14 Petrol filling station Status: Authorisation revoked Positional Accuracy: Manually positioned to the address or location</p>	A13SE (SE)	72	3	445375 241296

Map ID	Details	Quadrant Reference (Compass Direction)	Estimated Distance From Site	Contact	NGR
22	<p>Local Authority Pollution Prevention and Controls</p> <p>Name: Hartwell of Banbury Location: Southam Road, BANBURY, Oxfordshire, OX16 7RU Authority: Cherwell District Council, Environmental Health Department Permit Reference: CDC18/93 Dated: 15th December 1993 Process Type: Local Authority Air Pollution Control Description: PG1/14 Petrol filling station Status: Authorisation revoked Positional Accuracy: Manually positioned to the address or location</p>	A13SE (E)	91	3	445399 241330
23	<p>Local Authority Pollution Prevention and Controls</p> <p>Name: Stabilus Ltd Location: Beaumont Road, BANBURY, Oxfordshire, OX16 1QY Authority: Cherwell District Council, Environmental Health Department Permit Reference: Cdc/3/00 Dated: 31st October 2000 Process Type: Local Authority Air Pollution Control Description: PG6/23 Coating of metal and plastic Status: Authorisation revoked Positional Accuracy: Manually positioned to the address or location</p>	A13NW (NW)	192	3	444960 241713
23	<p>Local Authority Pollution Prevention and Controls</p> <p>Name: Demag Cranes And Components Ltd Location: Beaumont Road, Banbury, Oxfordshire, Ox16 1qz Authority: Cherwell District Council, Environmental Health Department Permit Reference: CDC31/93 Dated: 14th December 1993 Process Type: Local Authority Pollution Prevention and Control Description: PG6/23 Coating of metal and plastic Status: Permitted Positional Accuracy: Manually positioned to the address or location</p>	A13NW (NW)	219	3	444935 241728
24	<p>Local Authority Pollution Prevention and Controls</p> <p>Name: Bristol Street Motors (Banbury) Ltd Location: Southam Road, BANBURY, Oxon, OX16 2RS Authority: Cherwell District Council, Environmental Health Department Permit Reference: CDC P 14/93 Dated: 22nd October 1993 Process Type: Local Authority Air Pollution Control Description: PG6/34 Respraying of road vehicles Status: Authorised Positional Accuracy: Automatically positioned to the address</p>	A13NE (E)	197	3	445458 241522
25	<p>Local Authority Pollution Prevention and Controls</p> <p>Name: Reids Dry Cleaners Location: 2a Cope Road, Banbury, Oxfordshire, OX16 2EH Authority: Cherwell District Council, Environmental Health Department Permit Reference: CDC P 04/05 Dated: 1st November 2007 Process Type: Local Authority Pollution Prevention and Control Description: PG6/46 Dry cleaning Status: Permitted Positional Accuracy: Manually positioned to the address or location</p>	A8NE (S)	330	3	445325 240979
26	<p>Local Authority Pollution Prevention and Controls</p> <p>Name: Smiths Concrete Ltd Location: Southam Road, Banbury, Oxon, OX16 7RR Authority: Cherwell District Council, Environmental Health Department Permit Reference: CDC 6/93 Dated: 18th March 1993 Process Type: Local Authority Air Pollution Control Description: PG3/1 Blending, packing, loading and use of bulk cement Status: Authorised Positional Accuracy: Manually positioned to the address or location</p>	A14NW (NE)	344	3	445561 241644
27	<p>Local Authority Pollution Prevention and Controls</p> <p>Name: Spirit Motor Co Location: 9-16 Southam Road, BANBURY, Oxfordshire, OX16 2EE Authority: Cherwell District Council, Environmental Health Department Permit Reference: CDC P 5/95 Dated: 7th September 1995 Process Type: Local Authority Air Pollution Control Description: PG6/34 Respraying of road vehicles Status: Authorisation revoked Positional Accuracy: Automatically positioned to the address</p>	A8NE (S)	461	3	445386 240855

Map ID	Details	Quadrant Reference (Compass Direction)	Estimated Distance From Site	Contact	NGR
28	<p>Local Authority Pollution Prevention and Controls</p> <p>Name: Cockhorse Service Station Location: 98 Warwick Road, Banbury, Oxfordshire, Ox16 7ah Authority: Cherwell District Council, Environmental Health Department Permit Reference: CDC/98/19 Dated: 31st December 1998 Process Type: Local Authority Air Pollution Control Description: PG1/14 Petrol filling station Status: Authorised Positional Accuracy: Manually positioned to the road within the address or location</p>	A8NW (S)	491	3	445025 240862
28	<p>Local Authority Pollution Prevention and Controls</p> <p>Name: Hartford Banbury Location: Warwick Road, BANBURY, Oxfordshire, OX16 7AH Authority: Cherwell District Council, Environmental Health Department Permit Reference: Cdc20/93 Dated: 15th December 1993 Process Type: Local Authority Air Pollution Control Description: PG6/10 Coating manufacturing Status: Authorisation revoked Positional Accuracy: Manually positioned to the road within the address or location</p>	A8NW (S)	506	3	445041 240846
29	<p>Local Authority Pollution Prevention and Controls</p> <p>Name: Tescos Petrol Filling Station Location: Lockheed Close, BANBURY, Oxfordshire, OX16 1LX Authority: Cherwell District Council, Environmental Health Department Permit Reference: CDC/98/1 Dated: 27th October 1998 Process Type: Local Authority Air Pollution Control Description: PG1/14 Petrol filling station Status: Authorised Positional Accuracy: Automatically positioned to the address</p>	A18SE (N)	494	3	445378 241960
30	<p>Local Authority Pollution Prevention and Controls</p> <p>Name: Johnson Cleaners Uk Ltd Location: 47c Castle Street, Banbury, Ox16 5nu Authority: Cherwell District Council, Environmental Health Department Permit Reference: CDC P 02/10 Dated: 22nd March 2009 Process Type: Local Authority Air Pollution Control Description: PG6/46 Dry cleaning Status: Permitted Positional Accuracy: Manually positioned to the address or location</p>	A9NW (SE)	546	3	445498 240798
31	<p>Local Authority Pollution Prevention and Controls</p> <p>Name: Hope Construction Materials Location: Heneff Way, BANBURY, Oxfordshire, OX16 7JJ Authority: Cherwell District Council, Environmental Health Department Permit Reference: CDC 1/93 Dated: 12th March 1993 Process Type: Local Authority Air Pollution Control Description: PG3/1 Blending, packing, loading and use of bulk cement Status: Authorised Positional Accuracy: Automatically positioned to the address</p>	A19SW (NE)	594	3	445727 241838
31	<p>Local Authority Pollution Prevention and Controls</p> <p>Name: Lafarge Aggregates Ltd Location: Heneff Way, BANBURY, Oxon, OX16 5LN Authority: Cherwell District Council, Environmental Health Department Permit Reference: CDC11/93 Dated: 15th June 1993 Process Type: Local Authority Air Pollution Control Description: PG3/15 Mineral drying and roadstone coating processes Status: Authorised Positional Accuracy: Manually positioned to the address or location</p>	A19SW (NE)	601	3	445733 241842
32	<p>Local Authority Pollution Prevention and Controls</p> <p>Name: Decoma Exterior Systems Uk Ltd Location: Beaumont Road, Banbury, Oxon, Ox16 1tr Authority: Cherwell District Council, Environmental Health Department Permit Reference: CDC P 30/93 Dated: 14th December 1993 Process Type: Local Authority Air Pollution Control Description: PG6/23 Coating of metal and plastic Status: Authorised Positional Accuracy: Manually positioned to the address or location</p>	A18SE (N)	612	3	445424 242069

Map ID	Details	Quadrant Reference (Compass Direction)	Estimated Distance From Site	Contact	NGR
33	<p>Local Authority Pollution Prevention and Controls</p> <p>Name: Caradon Rolinx Location: Unit 2 Beaumont Road Industrial Estate, BANBURY, Oxon, OX16 7RH Authority: Cherwell District Council, Environmental Health Department Permit Reference: Cdc29/93 Dated: 14th December 1993 Process Type: Local Authority Air Pollution Control Description: PG6/10 Coating manufacturing Status: Authorised Positional Accuracy: Manually positioned to the road within the address or location</p>	A18NE (N)	691	3	445297 242211
34	<p>Local Authority Pollution Prevention and Controls</p> <p>Name: Quality Cleaners Banbury Ltd Location: 3 Cornhill House, Banbury, Ox16 5ng Authority: Cherwell District Council, Environmental Health Department Permit Reference: CDC P 04/07 Dated: 1st March 2008 Process Type: Local Authority Pollution Prevention and Control Description: PG6/46 Dry cleaning Status: Permitted Positional Accuracy: Manually positioned to the address or location</p>	A9SW (SE)	693	3	445608 240686
35	<p>Local Authority Pollution Prevention and Controls</p> <p>Name: Toggs Of Banbury Location: 19 Bridge Street, Banbury, Oxfordshire, OX16 5PN Authority: Cherwell District Council, Environmental Health Department Permit Reference: CDC P 05/05 Dated: 10th November 2007 Process Type: Local Authority Air Pollution Control Description: PG6/46 Dry cleaning Status: Permitted Positional Accuracy: Manually positioned to the address or location</p>	A9SE (SE)	910	3	445848 240579
36	<p>Local Authority Pollution Prevention and Controls</p> <p>Name: Wm Morrison Supermarket Location: Cherwell Service Station, Cherwell Street, BANBURY, Oxfordshire, OX16 2BB Authority: Cherwell District Council, Environmental Health Department Permit Reference: Petrol 23 Fpi4b Dated: 7th January 1999 Process Type: Local Authority Air Pollution Control Description: PG1/14 Petrol filling station Status: Authorised Positional Accuracy: Automatically positioned to the address</p>	A9SE (SE)	990	3	445903 240521
	Nearest Surface Water Feature	A13NW (NW)	1	-	445072 241559
37	<p>Pollution Incidents to Controlled Waters</p> <p>Property Type: Not Given Location: BANBURY Authority: Environment Agency, Thames Region Pollutant: Miscellaneous - Unknown Note: Confirmed As A Pollution Incident Incident Date: 30th June 1995 Incident Reference: W1950345 Catchment Area: Not Given Receiving Water: Not Given Cause of Incident: Not Given Incident Severity: Category 3 - Minor Incident Positional Accuracy: Located by supplier to within 100m</p>	A13NW (NW)	30	2	445001 241501
38	<p>Pollution Incidents to Controlled Waters</p> <p>Property Type: Not Given Location: BANBURY Authority: Environment Agency, Thames Region Pollutant: Unknown Sewage Note: Confirmed As A Pollution Incident Incident Date: 22nd January 1990 Incident Reference: W1900029 Catchment Area: Not Given Receiving Water: Not Given Cause of Incident: Not Given Incident Severity: Category 2 - Significant Incident Positional Accuracy: Located by supplier to within 100m</p>	A13NE (NE)	48	2	445300 241495

Map ID	Details	Quadrant Reference (Compass Direction)	Estimated Distance From Site	Contact	NGR
38	<p>Pollution Incidents to Controlled Waters</p> <p>Property Type: Not Given Location: BANBURY Authority: Environment Agency, Thames Region Pollutant: Unknown Sewage Note: Confirmed As A Pollution Incident Incident Date: 7th March 1990 Incident Reference: W1900117 Catchment Area: Not Given Receiving Water: Not Given Cause of Incident: Not Given Incident Severity: Category 2 - Significant Incident Positional Accuracy: Located by supplier to within 100m</p>	A13NE (NE)	51	2	445305 241495
38	<p>Pollution Incidents to Controlled Waters</p> <p>Property Type: Not Given Location: BANBURY Authority: Environment Agency, Thames Region Pollutant: Miscellaneous - Unknown Note: Confirmed As A Pollution Incident Incident Date: 3rd January 1989 Incident Reference: W1890027 Catchment Area: Not Given Receiving Water: Not Given Cause of Incident: Not Given Incident Severity: Category 2 - Significant Incident Positional Accuracy: Located by supplier to within 100m</p>	A13NE (NE)	52	2	445300 241500
39	<p>Pollution Incidents to Controlled Waters</p> <p>Property Type: Not Given Location: BANBURY Authority: Environment Agency, Thames Region Pollutant: Unknown Sewage Note: Not Supplied Incident Date: 18th September 1990 Incident Reference: W1900493 Catchment Area: Not Given Receiving Water: Not Given Cause of Incident: Not Given Incident Severity: Category 3 - Minor Incident Positional Accuracy: Located by supplier to within 100m</p>	A13SW (SW)	82	2	445001 241301
39	<p>Pollution Incidents to Controlled Waters</p> <p>Property Type: Not Given Location: BANBURY Authority: Environment Agency, Thames Region Pollutant: Miscellaneous - Unknown Note: Confirmed As A Pollution Incident Incident Date: 15th June 1993 Incident Reference: W1930331 Catchment Area: Not Given Receiving Water: Not Given Cause of Incident: Not Given Incident Severity: Category 3 - Minor Incident Positional Accuracy: Located by supplier to within 100m</p>	A13SW (SW)	85	2	445001 241296
40	<p>Pollution Incidents to Controlled Waters</p> <p>Property Type: Not Given Location: BANBURY Authority: Environment Agency, Thames Region Pollutant: Oils - Unknown Note: Confirmed As A Pollution Incident Incident Date: 14th October 1992 Incident Reference: W1920522 Catchment Area: Not Given Receiving Water: Not Given Cause of Incident: Not Given Incident Severity: Category 3 - Minor Incident Positional Accuracy: Located by supplier to within 100m</p>	A13NW (NW)	83	2	445001 241601
41	<p>Pollution Incidents to Controlled Waters</p> <p>Property Type: Not Given Location: BANBURY Authority: Environment Agency, Thames Region Pollutant: Miscellaneous - Other Note: Not Supplied Incident Date: 4th September 1998 Incident Reference: THWE1998040520 Catchment Area: Not Given Receiving Water: Not Given Cause of Incident: Not Given Incident Severity: Category 2 - Significant Incident Positional Accuracy: Located by supplier to within 100m</p>	A13SE (E)	111	2	445400 241400

Map ID	Details	Quadrant Reference (Compass Direction)	Estimated Distance From Site	Contact	NGR
42	<p>Pollution Incidents to Controlled Waters</p> <p>Property Type: Not Given Location: BANBURY Authority: Environment Agency, Thames Region Pollutant: Miscellaneous - Unknown Note: Confirmed As A Pollution Incident Incident Date: 16th September 1992 Incident Reference: W1920479 Catchment Area: Not Given Receiving Water: Not Given Cause of Incident: Not Given Incident Severity: Category 3 - Minor Incident Positional Accuracy: Located by supplier to within 100m</p>	A13NE (E)	135	2	445400 241500
43	<p>Pollution Incidents to Controlled Waters</p> <p>Property Type: Not Given Location: BANBURY Authority: Environment Agency, Thames Region Pollutant: Oils - Unknown Note: Not Supplied Incident Date: 12th August 1996 Incident Reference: W1960372 Catchment Area: Not Given Receiving Water: Not Given Cause of Incident: Not Given Incident Severity: Category 3 - Minor Incident Positional Accuracy: Located by supplier to within 100m</p>	A14NW (E)	232	2	445500 241500
44	<p>Pollution Incidents to Controlled Waters</p> <p>Property Type: Not Given Location: BANBURY Authority: Environment Agency, Thames Region Pollutant: Oils - Unknown Note: Confirmed As A Pollution Incident Incident Date: 20th March 1989 Incident Reference: W1890160 Catchment Area: Not Given Receiving Water: Not Given Cause of Incident: Not Given Incident Severity: Category 2 - Significant Incident Positional Accuracy: Located by supplier to within 100m</p>	A18SW (NW)	254	2	445001 241801
45	<p>Pollution Incidents to Controlled Waters</p> <p>Property Type: Not Given Location: BANBURY Authority: Environment Agency, Thames Region Pollutant: Oils - Unknown Note: Confirmed incident Incident Date: 20th May 1999 Incident Reference: THWE1999043286 Catchment Area: Not Given Receiving Water: Not Given Cause of Incident: Not Given Incident Severity: Category 3 - Minor Incident Positional Accuracy: Located by supplier to within 10m</p>	A14NW (NE)	334	2	445500 241700
46	<p>Pollution Incidents to Controlled Waters</p> <p>Property Type: Not Given Location: Grimsbury Water Works Authority: Environment Agency, Thames Region Pollutant: Chemicals - Unknown Note: Confirmed As A Pollution Incident Incident Date: 15th January 1990 Incident Reference: W1900033 Catchment Area: Not Given Receiving Water: Not Given Cause of Incident: Not Given Incident Severity: Category 3 - Minor Incident Positional Accuracy: Located by supplier to within 100m</p>	A14NW (NE)	408	2	445600 241700
47	<p>Pollution Incidents to Controlled Waters</p> <p>Property Type: Not Given Location: BANBURY Authority: Environment Agency, Thames Region Pollutant: Oils - Unknown Note: Not Supplied Incident Date: 2nd February 1996 Incident Reference: W1960103 Catchment Area: Not Given Receiving Water: Not Given Cause of Incident: Not Given Incident Severity: Category 3 - Minor Incident Positional Accuracy: Located by supplier to within 100m</p>	A18SW (N)	449	2	445001 242001

Map ID	Details	Quadrant Reference (Compass Direction)	Estimated Distance From Site	Contact	NGR
48	<p>Pollution Incidents to Controlled Waters</p> <p>Property Type: Not Given Location: BANBURY Authority: Environment Agency, Thames Region Pollutant: Chemicals - Unknown Note: Confirmed As A Pollution Incident Incident Date: Not Supplied Incident Reference: W1910252 Catchment Area: Not Given Receiving Water: Not Given Cause of Incident: Not Given Incident Severity: Category 3 - Minor Incident Positional Accuracy: Located by supplier to within 100m</p>	A19SW (NE)	475	2	445600 241800
49	<p>Pollution Incidents to Controlled Waters</p> <p>Property Type: Not Given Location: BANBURY Authority: Environment Agency, Thames Region Pollutant: Oils - Unknown Note: Confirmed As A Pollution Incident Incident Date: Not Supplied Incident Reference: W1950032 Catchment Area: Not Given Receiving Water: Not Given Cause of Incident: Not Given Incident Severity: Category 3 - Minor Incident Positional Accuracy: Located by supplier to within 100m</p>	A19SW (NE)	499	2	445500 241900
50	<p>Pollution Incidents to Controlled Waters</p> <p>Property Type: Not Given Location: BANBURY Authority: Environment Agency, Thames Region Pollutant: Miscellaneous - Unknown Note: Confirmed As A Pollution Incident Incident Date: 21st October 1991 Incident Reference: W1910457 Catchment Area: Not Given Receiving Water: Not Given Cause of Incident: Not Given Incident Severity: Category 3 - Minor Incident Positional Accuracy: Located by supplier to within 100m</p>	A14NW (E)	517	2	445800 241500
51	<p>Pollution Incidents to Controlled Waters</p> <p>Property Type: Not Given Location: BANBURY Authority: Environment Agency, Thames Region Pollutant: Storm Sewage Note: Not Supplied Incident Date: 25th November 1998 Incident Reference: THWE1998041450 Catchment Area: Not Given Receiving Water: Not Given Cause of Incident: Not Given Incident Severity: Category 3 - Minor Incident Positional Accuracy: Located by supplier to within 100m</p>	A9NW (SE)	534	2	445700 240950
52	<p>Pollution Incidents to Controlled Waters</p> <p>Property Type: Not Given Location: BANBURY Authority: Environment Agency, Thames Region Pollutant: General Note: Not Supplied Incident Date: 27th October 1998 Incident Reference: THWE1998041159 Catchment Area: Not Given Receiving Water: Not Given Cause of Incident: Not Given Incident Severity: Category 3 - Minor Incident Positional Accuracy: Located by supplier to within 100m</p>	A18SE (NE)	535	2	445400 241995
52	<p>Pollution Incidents to Controlled Waters</p> <p>Property Type: Not Given Location: BANBURY Authority: Environment Agency, Thames Region Pollutant: Oils - Unknown Note: Confirmed As A Pollution Incident Incident Date: 11th January 1991 Incident Reference: W1910012 Catchment Area: Not Given Receiving Water: Not Given Cause of Incident: Not Given Incident Severity: Category 3 - Minor Incident Positional Accuracy: Located by supplier to within 100m</p>	A18SE (NE)	540	2	445400 242000

Map ID	Details	Quadrant Reference (Compass Direction)	Estimated Distance From Site	Contact	NGR
53	<p>Pollution Incidents to Controlled Waters</p> <p>Property Type: Not Given Location: BANBURY Authority: Environment Agency, Thames Region Pollutant: Miscellaneous - Unknown Note: Confirmed As A Pollution Incident Incident Date: 9th March 1993 Incident Reference: W1930133 Catchment Area: Not Given Receiving Water: Not Given Cause of Incident: Not Given Incident Severity: Category 3 - Minor Incident Positional Accuracy: Located by supplier to within 100m</p>	A19SW (NE)	546	2	445700 241795
53	<p>Pollution Incidents to Controlled Waters</p> <p>Property Type: Not Given Location: BANBURY Authority: Environment Agency, Thames Region Pollutant: Miscellaneous - Unknown Note: Confirmed As A Pollution Incident Incident Date: 29th July 1992 Incident Reference: W1920450 Catchment Area: Not Given Receiving Water: Not Given Cause of Incident: Not Given Incident Severity: Category 3 - Minor Incident Positional Accuracy: Located by supplier to within 100m</p>	A19SW (NE)	549	2	445700 241800
54	<p>Pollution Incidents to Controlled Waters</p> <p>Property Type: Not Given Location: BANBURY Authority: Environment Agency, Thames Region Pollutant: Miscellaneous - Urban Runoff Note: Confirmed As A Pollution Incident Incident Date: 20th August 1993 Incident Reference: W1930459 Catchment Area: Not Given Receiving Water: Not Given Cause of Incident: Not Given Incident Severity: Category 3 - Minor Incident Positional Accuracy: Located by supplier to within 100m</p>	A14NW (NE)	579	2	445800 241695
54	<p>Pollution Incidents to Controlled Waters</p> <p>Property Type: Not Given Location: Upstream Grimsbury Authority: Environment Agency, Thames Region Pollutant: Miscellaneous - Unknown Note: Confirmed As A Pollution Incident Incident Date: 23rd December 1992 Incident Reference: W1920644 Catchment Area: Not Given Receiving Water: Not Given Cause of Incident: Not Given Incident Severity: Category 3 - Minor Incident Positional Accuracy: Located by supplier to within 100m</p>	A14NW (NE)	581	2	445800 241700
55	<p>Pollution Incidents to Controlled Waters</p> <p>Property Type: Not Given Location: BANBURY Authority: Environment Agency, Thames Region Pollutant: Oils - Unknown Note: Confirmed As A Pollution Incident Incident Date: 18th November 1989 Incident Reference: W1890575 Catchment Area: Not Given Receiving Water: Not Given Cause of Incident: Not Given Incident Severity: Category 3 - Minor Incident Positional Accuracy: Located by supplier to within 100m</p>	A9NW (SE)	584	2	445800 241000
55	<p>Pollution Incidents to Controlled Waters</p> <p>Property Type: Not Given Location: BANBURY Authority: Environment Agency, Thames Region Pollutant: Oils - Unknown Note: Confirmed As A Pollution Incident Incident Date: 3rd August 1995 Incident Reference: W1950411 Catchment Area: Not Given Receiving Water: Not Given Cause of Incident: Not Given Incident Severity: Category 3 - Minor Incident Positional Accuracy: Located by supplier to within 100m</p>	A9NW (SE)	587	2	445800 240995

Map ID	Details	Quadrant Reference (Compass Direction)	Estimated Distance From Site	Contact	NGR
55	Pollution Incidents to Controlled Waters Property Type: Not Given Location: BANBURY Authority: Environment Agency, Thames Region Pollutant: Oils - Unknown Note: Confirmed incident Incident Date: 9th April 1999 Incident Reference: THWE1999042630 Catchment Area: Not Given Receiving Water: Not Given Cause of Incident: Not Given Incident Severity: Category 3 - Minor Incident Positional Accuracy: Located by supplier to within 10m	A9NW (SE)	589	2	445805 241000
55	Pollution Incidents to Controlled Waters Property Type: Not Given Location: BANBURY Authority: Environment Agency, Thames Region Pollutant: Storm Sewage Note: Confirmed incident Incident Date: 29th March 1999 Incident Reference: THWE1999042406 Catchment Area: Not Given Receiving Water: Not Given Cause of Incident: Not Given Incident Severity: Category 3 - Minor Incident Positional Accuracy: Located by supplier to within 10m	A9NW (SE)	591	2	445805 240995
56	Pollution Incidents to Controlled Waters Property Type: Not Given Location: BANBURY Authority: Environment Agency, Thames Region Pollutant: Miscellaneous - Urban Runoff Note: Confirmed As A Pollution Incident Incident Date: 30th July 1990 Incident Reference: W1900409 Catchment Area: Not Given Receiving Water: Not Given Cause of Incident: Not Given Incident Severity: Category 3 - Minor Incident Positional Accuracy: Located by supplier to within 100m	A9NW (SE)	589	2	445600 240800
57	Pollution Incidents to Controlled Waters Property Type: Not Given Location: BANBURY Authority: Environment Agency, Thames Region Pollutant: Oils - Unknown Note: Confirmed As A Pollution Incident Incident Date: 18th July 1993 Incident Reference: W1930414 Catchment Area: Not Given Receiving Water: Not Given Cause of Incident: Not Given Incident Severity: Category 3 - Minor Incident Positional Accuracy: Located by supplier to within 100m	A14NE (E)	613	2	445900 241500
58	Pollution Incidents to Controlled Waters Property Type: Not Given Location: BANBURY Authority: Environment Agency, Thames Region Pollutant: Oils - Unknown Note: Confirmed incident Incident Date: 9th January 1999 Incident Reference: THWE1999042193 Catchment Area: Not Given Receiving Water: Not Given Cause of Incident: Not Given Incident Severity: Category 3 - Minor Incident Positional Accuracy: Located by supplier to within 10m	A19SW (NE)	616	2	445700 241900
59	Pollution Incidents to Controlled Waters Property Type: Not Given Location: BANBURY Authority: Environment Agency, Thames Region Pollutant: Oils - Unknown Note: Confirmed As A Pollution Incident Incident Date: 23rd August 1993 Incident Reference: W1930455 Catchment Area: Not Given Receiving Water: Not Given Cause of Incident: Not Given Incident Severity: Category 3 - Minor Incident Positional Accuracy: Located by supplier to within 100m	A19SW (NE)	631	2	445600 241995

Map ID	Details	Quadrant Reference (Compass Direction)	Estimated Distance From Site	Contact	NGR
59	Pollution Incidents to Controlled Waters Property Type: Not Given Location: Beaumont Road, BANBURY Authority: Environment Agency, Thames Region Pollutant: Oils - Unknown Note: Confirmed As A Pollution Incident Incident Date: 14th October 1993 Incident Reference: W1930531 Catchment Area: Not Given Receiving Water: Not Given Cause of Incident: Not Given Incident Severity: Category 3 - Minor Incident Positional Accuracy: Located by supplier to within 100m	A19SW (NE)	633	2	445605 241995
59	Pollution Incidents to Controlled Waters Property Type: Not Given Location: BANBURY Authority: Environment Agency, Thames Region Pollutant: Oils - Unknown Note: Confirmed As A Pollution Incident Incident Date: 4th July 1992 Incident Reference: W1920354 Catchment Area: Not Given Receiving Water: Not Given Cause of Incident: Not Given Incident Severity: Category 3 - Minor Incident Positional Accuracy: Located by supplier to within 100m	A19SW (NE)	635	2	445600 242000
60	Pollution Incidents to Controlled Waters Property Type: Not Given Location: BANBURY Authority: Environment Agency, Thames Region Pollutant: Chemicals - Unknown Note: Confirmed As A Pollution Incident Incident Date: 25th May 1994 Incident Reference: W1940289 Catchment Area: Not Given Receiving Water: Not Given Cause of Incident: Not Given Incident Severity: Category 3 - Minor Incident Positional Accuracy: Located by supplier to within 100m	A14NE (E)	643	2	445900 241595
60	Pollution Incidents to Controlled Waters Property Type: Not Given Location: Daventry Road Authority: Environment Agency, Thames Region Pollutant: Miscellaneous - Unknown Note: Confirmed As A Pollution Incident Incident Date: 18th May 1993 Incident Reference: W1930272 Catchment Area: Not Given Receiving Water: Not Given Cause of Incident: Not Given Incident Severity: Category 3 - Minor Incident Positional Accuracy: Located by supplier to within 100m	A14NE (E)	644	2	445900 241600
60	Pollution Incidents to Controlled Waters Property Type: Not Given Location: Wildmere Road Authority: Environment Agency, Thames Region Pollutant: Miscellaneous - Urban Runoff Note: Confirmed As A Pollution Incident Incident Date: 12th May 1995 Incident Reference: W1950257 Catchment Area: Not Given Receiving Water: Not Given Cause of Incident: Not Given Incident Severity: Category 3 - Minor Incident Positional Accuracy: Located by supplier to within 100m	A14NE (E)	648	2	445905 241595
60	Pollution Incidents to Controlled Waters Property Type: Not Given Location: Wildmere Road, BANBURY Authority: Environment Agency, Thames Region Pollutant: Miscellaneous - Unknown Note: Confirmed As A Pollution Incident Incident Date: 13th July 1995 Incident Reference: W1950366 Catchment Area: Not Given Receiving Water: Not Given Cause of Incident: Not Given Incident Severity: Category 2 - Significant Incident Positional Accuracy: Located by supplier to within 100m	A14NE (E)	649	2	445905 241600

Map ID	Details	Quadrant Reference (Compass Direction)	Estimated Distance From Site	Contact	NGR
60	<p>Pollution Incidents to Controlled Waters</p> <p>Property Type: Not Given Location: BANBURY Authority: Environment Agency, Thames Region Pollutant: Miscellaneous - Urban Runoff Note: Confirmed As A Pollution Incident Incident Date: 3rd August 1995 Incident Reference: W1950431 Catchment Area: Not Given Receiving Water: Not Given Cause of Incident: Not Given Incident Severity: Category 2 - Significant Incident Positional Accuracy: Located by supplier to within 100m</p>	A14NE (E)	650	2	445905 241605
61	<p>Pollution Incidents to Controlled Waters</p> <p>Property Type: Not Given Location: BANBURY Authority: Environment Agency, Thames Region Pollutant: Miscellaneous - Unknown Note: No Incident Date: 26th June 1990 Incident Reference: W1900349 Catchment Area: Not Given Receiving Water: Not Given Cause of Incident: Not Given Incident Severity: Category 2 - Significant Incident Positional Accuracy: Located by supplier to within 100m</p>	A9NW (SE)	645	2	445700 240800
62	<p>Pollution Incidents to Controlled Waters</p> <p>Property Type: Not Given Location: BANBURY Authority: Environment Agency, Thames Region Pollutant: Miscellaneous - Natural Note: Not Supplied Incident Date: 15th April 1991 Incident Reference: W1910152 Catchment Area: Not Given Receiving Water: Not Given Cause of Incident: Not Given Incident Severity: Category 3 - Minor Incident Positional Accuracy: Located by supplier to within 100m</p>	A14NE (E)	672	2	445900 241695
62	<p>Pollution Incidents to Controlled Waters</p> <p>Property Type: Not Given Location: BANBURY Authority: Environment Agency, Thames Region Pollutant: Agricultural: Unknown Note: Not Supplied Incident Date: Not Supplied Incident Reference: W1960101 Catchment Area: Not Given Receiving Water: Not Given Cause of Incident: Not Given Incident Severity: Category 3 - Minor Incident Positional Accuracy: Unknown</p>	A14NE (E)	675	2	445900 241705
62	<p>Pollution Incidents to Controlled Waters</p> <p>Property Type: Not Given Location: BANBURY Authority: Environment Agency, Thames Region Pollutant: Oils - Unknown Note: Confirmed As A Pollution Incident Incident Date: 16th July 1993 Incident Reference: W1930392 Catchment Area: Not Given Receiving Water: Not Given Cause of Incident: Not Given Incident Severity: Category 3 - Minor Incident Positional Accuracy: Located by supplier to within 100m</p>	A14NE (E)	676	2	445905 241695
62	<p>Pollution Incidents to Controlled Waters</p> <p>Property Type: Not Given Location: BANBURY Authority: Environment Agency, Thames Region Pollutant: Miscellaneous - Urban Runoff Note: Confirmed As A Pollution Incident Incident Date: 27th August 1993 Incident Reference: W1930468 Catchment Area: Not Given Receiving Water: Not Given Cause of Incident: Not Given Incident Severity: Category 2 - Significant Incident Positional Accuracy: Located by supplier to within 100m</p>	A14NE (E)	678	2	445905 241700

Map ID	Details	Quadrant Reference (Compass Direction)	Estimated Distance From Site	Contact	NGR
62	<p>Pollution Incidents to Controlled Waters</p> <p>Property Type: Not Given Location: BANBURY Authority: Environment Agency, Thames Region Pollutant: Miscellaneous - Unknown Note: Confirmed As A Pollution Incident Incident Date: 22nd September 1993 Incident Reference: W1930502 Catchment Area: Not Given Receiving Water: Not Given Cause of Incident: Not Given Incident Severity: Category 3 - Minor Incident Positional Accuracy: Located by supplier to within 100m</p>	A14NE (E)	680	2	445905 241705
63	<p>Pollution Incidents to Controlled Waters</p> <p>Property Type: Not Given Location: BANBURY Authority: Environment Agency, Thames Region Pollutant: Miscellaneous - Unknown Note: Confirmed As A Pollution Incident Incident Date: 1st November 1994 Incident Reference: W1940592 Catchment Area: Not Given Receiving Water: Not Given Cause of Incident: Not Given Incident Severity: Category 3 - Minor Incident Positional Accuracy: Located by supplier to within 100m</p>	A12NW (W)	706	2	444300 241500
64	<p>Pollution Incidents to Controlled Waters</p> <p>Property Type: Not Given Location: BANBURY Authority: Environment Agency, Thames Region Pollutant: Miscellaneous - Natural Note: Confirmed As A Pollution Incident Incident Date: 13th September 1989 Incident Reference: W1890461 Catchment Area: Not Given Receiving Water: Not Given Cause of Incident: Not Given Incident Severity: Category 2 - Significant Incident Positional Accuracy: Located by supplier to within 100m</p>	A9NW (SE)	711	2	445800 240800
65	<p>Pollution Incidents to Controlled Waters</p> <p>Property Type: Not Given Location: BANBURY Authority: Environment Agency, Thames Region Pollutant: Oils - Unknown Note: Not Supplied Incident Date: 4th November 1998 Incident Reference: THWE1998041163 Catchment Area: Not Given Receiving Water: Not Given Cause of Incident: Not Given Incident Severity: Category 3 - Minor Incident Positional Accuracy: Located by supplier to within 100m</p>	A18NE (N)	721	2	445400 242200
66	<p>Pollution Incidents to Controlled Waters</p> <p>Property Type: Not Given Location: BANBURY Authority: Environment Agency, Thames Region Pollutant: Oils - Unknown Note: Confirmed As A Pollution Incident Incident Date: 22nd January 1991 Incident Reference: W1910032 Catchment Area: Not Given Receiving Water: Not Given Cause of Incident: Not Given Incident Severity: Category 3 - Minor Incident Positional Accuracy: Located by supplier to within 100m</p>	A9SW (SE)	785	2	445800 240700
66	<p>Pollution Incidents to Controlled Waters</p> <p>Property Type: Not Given Location: Banbury Bus Station Authority: Environment Agency, Thames Region Pollutant: Oils - Unknown Note: Confirmed As A Pollution Incident Incident Date: 13th October 1993 Incident Reference: W1930544 Catchment Area: Not Given Receiving Water: Not Given Cause of Incident: Not Given Incident Severity: Category 3 - Minor Incident Positional Accuracy: Located by supplier to within 100m</p>	A9SW (SE)	789	2	445800 240695

Map ID	Details	Quadrant Reference (Compass Direction)	Estimated Distance From Site	Contact	NGR
67	<p>Pollution Incidents to Controlled Waters</p> <p>Property Type: Not Given Location: BANBURY Authority: Environment Agency, Thames Region Pollutant: Chemicals - Unknown Note: No Pollution Found Incident Date: 15th January 1998 Incident Reference: 37659 Catchment Area: Not Given Receiving Water: Not Given Cause of Incident: Not Given Incident Severity: Category 3 - Minor Incident Positional Accuracy: Located by supplier to within 100m</p>	A9SE (SE)	852	2	445905 240705
67	<p>Pollution Incidents to Controlled Waters</p> <p>Property Type: Not Given Location: Banbury Lock Authority: Environment Agency, Thames Region Pollutant: Miscellaneous - Unknown Note: Confirmed As A Pollution Incident Incident Date: 19th October 1990 Incident Reference: W1900541 Catchment Area: Not Given Receiving Water: Not Given Cause of Incident: Not Given Incident Severity: Category 2 - Significant Incident Positional Accuracy: Located by supplier to within 100m</p>	A9SE (SE)	852	2	445900 240700
67	<p>Pollution Incidents to Controlled Waters</p> <p>Property Type: Not Given Location: BANBURY Authority: Environment Agency, Thames Region Pollutant: Oils - Unknown Note: Confirmed As A Pollution Incident Incident Date: Not Supplied Incident Reference: W1930493 Catchment Area: Not Given Receiving Water: Not Given Cause of Incident: Not Given Incident Severity: Category 3 - Minor Incident Positional Accuracy: Located by supplier to within 100m</p>	A9SE (SE)	855	2	445905 240700
67	<p>Pollution Incidents to Controlled Waters</p> <p>Property Type: Not Given Location: BANBURY Authority: Environment Agency, Thames Region Pollutant: Miscellaneous - Unknown Note: Not Supplied Incident Date: 21st October 1990 Incident Reference: W1900531 Catchment Area: Not Given Receiving Water: Not Given Cause of Incident: Not Given Incident Severity: Category 3 - Minor Incident Positional Accuracy: Located by supplier to within 100m</p>	A9SE (SE)	856	2	445900 240695
67	<p>Pollution Incidents to Controlled Waters</p> <p>Property Type: Not Given Location: Banbury Lock, BANBURY Authority: Environment Agency, Thames Region Pollutant: Miscellaneous - Unknown Note: Confirmed As A Pollution Incident Incident Date: 24th October 1995 Incident Reference: W1950566 Catchment Area: Not Given Receiving Water: Not Given Cause of Incident: Not Given Incident Severity: Category 3 - Minor Incident Positional Accuracy: Located by supplier to within 100m</p>	A9SE (SE)	859	2	445905 240695
68	<p>Pollution Incidents to Controlled Waters</p> <p>Property Type: Not Given Location: BANBURY Authority: Environment Agency, Thames Region Pollutant: Oils - Unknown Note: Confirmed As A Pollution Incident Incident Date: 30th March 1993 Incident Reference: W1930178 Catchment Area: Not Given Receiving Water: Not Given Cause of Incident: Not Given Incident Severity: Category 3 - Minor Incident Positional Accuracy: Located by supplier to within 100m</p>	A8SW (S)	853	2	445001 240501

Map ID	Details	Quadrant Reference (Compass Direction)	Estimated Distance From Site	Contact	NGR
68	<p>Pollution Incidents to Controlled Waters</p> <p>Property Type: Not Given Location: BANBURY Authority: Environment Agency, Thames Region Pollutant: Oils - Unknown Note: Confirmed As A Pollution Incident Incident Date: Not Supplied Incident Reference: W1920016 Catchment Area: Not Given Receiving Water: Not Given Cause of Incident: Not Given Incident Severity: Category 3 - Minor Incident Positional Accuracy: Located by supplier to within 100m</p>	A8SW (S)	858	2	445001 240496
69	<p>Pollution Incidents to Controlled Waters</p> <p>Property Type: Not Given Location: BANBURY Authority: Environment Agency, Thames Region Pollutant: Unknown Sewage Note: Confirmed As A Pollution Incident Incident Date: 21st April 1995 Incident Reference: W1950208 Catchment Area: Not Given Receiving Water: Not Given Cause of Incident: Not Given Incident Severity: Category 3 - Minor Incident Positional Accuracy: Located by supplier to within 100m</p>	A9NE (SE)	862	2	446000 240800
70	<p>Pollution Incidents to Controlled Waters</p> <p>Property Type: Not Given Location: BANBURY Authority: Environment Agency, Thames Region Pollutant: Oils - Unknown Note: Confirmed As A Pollution Incident Incident Date: 6th December 1989 Incident Reference: W1890603 Catchment Area: Not Given Receiving Water: Not Given Cause of Incident: Not Given Incident Severity: Category 2 - Significant Incident Positional Accuracy: Located by supplier to within 100m</p>	A19NW (N)	940	2	445500 242395
70	<p>Pollution Incidents to Controlled Waters</p> <p>Property Type: Not Given Location: BANBURY Authority: Environment Agency, Thames Region Pollutant: Miscellaneous - Unknown Note: No Incident Date: 25th June 1990 Incident Reference: W1900348 Catchment Area: Not Given Receiving Water: Not Given Cause of Incident: Not Given Incident Severity: Category 2 - Significant Incident Positional Accuracy: Located by supplier to within 100m</p>	A19NW (N)	942	2	445505 242395
70	<p>Pollution Incidents to Controlled Waters</p> <p>Property Type: Not Given Location: BANBURY Authority: Environment Agency, Thames Region Pollutant: Unknown Sewage Note: Confirmed As A Pollution Incident Incident Date: Not Supplied Incident Reference: W1890604 Catchment Area: Not Given Receiving Water: Not Given Cause of Incident: Not Given Incident Severity: Category 3 - Minor Incident Positional Accuracy: Located by supplier to within 100m</p>	A19NW (N)	946	2	445505 242400
71	<p>Pollution Incidents to Controlled Waters</p> <p>Property Type: Not Given Location: BANBURY Authority: Environment Agency, Thames Region Pollutant: Chemicals - Unknown Note: Not Supplied Incident Date: 15th December 1997 Incident Reference: 38144 Catchment Area: Not Given Receiving Water: Not Given Cause of Incident: Not Given Incident Severity: Category 2 - Significant Incident Positional Accuracy: Located by supplier to within 100m</p>	A19NW (NE)	982	2	445600 242395

Map ID	Details	Quadrant Reference (Compass Direction)	Estimated Distance From Site	Contact	NGR
72	<p>Pollution Incidents to Controlled Waters</p> <p>Property Type: Not Given Location: BANBURY Authority: Environment Agency, Thames Region Pollutant: Miscellaneous - Unknown Note: Confirmed As A Pollution Incident Incident Date: 25th June 1990 Incident Reference: W1900346 Catchment Area: Not Given Receiving Water: Not Given Cause of Incident: Not Given Incident Severity: Category 3 - Minor Incident Positional Accuracy: Located by supplier to within 100m</p>	A9SE (SE)	993	2	446000 240600
72	<p>Pollution Incidents to Controlled Waters</p> <p>Property Type: Not Given Location: BANBURY Authority: Environment Agency, Thames Region Pollutant: Other Sewage Note: Not Supplied Incident Date: 9th April 1998 Incident Reference: 38746 Catchment Area: Not Given Receiving Water: Not Given Cause of Incident: Not Given Incident Severity: Category 3 - Minor Incident Positional Accuracy: Located by supplier to within 100m</p>	A9SE (SE)	997	2	446000 240595
	<p>River Quality</p> <p>Name: Oxford Canal (Upper) GQA Grade: River Quality D Reach: Alcan Intake - Cherwell At Aynho X-Over Estimated Distance (km): 11.8 Flow Rate: Flow greater than 80 cumecs Flow Type: Canal Year: 2000</p>	A14NW (NE)	327	2	445566 241600
	<p>River Quality</p> <p>Name: Cherwell GQA Grade: River Quality B Reach: Banbury Water Intake - Banbury Stw Estimated Distance (km): 3.1 Flow Rate: Flow less than 1.25 cumecs Flow Type: River Year: 2000</p>	A14SW (E)	505	2	445812 241270
	<p>River Quality</p> <p>Name: Cherwell GQA Grade: River Quality B Reach: Source - Banbury Water Intake Estimated Distance (km): 34 Flow Rate: Flow less than 1.25 cumecs Flow Type: River Year: 2000</p>	A14NE (E)	690	2	445916 241706
	<p>River Quality</p> <p>Name: Hanwell Bk GQA Grade: River Quality A Reach: Avon Dassett - Oxford Canal Estimated Distance (km): 14 Flow Rate: Flow less than 0.31 cumecs Flow Type: River Year: 2000</p>	A19NW (NE)	792	2	445607 242174

Map ID	Details	Quadrant Reference (Compass Direction)	Estimated Distance From Site	Contact	NGR
73	<p>River Quality Chemistry Sampling Points</p> <p>Name: Cherwell Reach: Source To Banbury Water Intake Estimated Distance: 34.00 Objective: Not Supplied Positional Accuracy: Located by supplier to within 10m Year: 1990 GQA Grade: River Quality Chemistry GQA Grade D - Fair Compliance: Not Supplied Year: 1993 GQA Grade: River Quality Chemistry GQA Grade B - Good Compliance: Not Supplied Year: 1994 GQA Grade: River Quality Chemistry GQA Grade B - Good Compliance: Not Supplied Year: 1995 GQA Grade: River Quality Chemistry GQA Grade B - Good Compliance: Not Supplied Year: 1996 GQA Grade: River Quality Chemistry GQA Grade D - Fair Compliance: Not Supplied Year: 1997 GQA Grade: River Quality Chemistry GQA Grade E - Poor Compliance: Not Supplied Year: 1998 GQA Grade: River Quality Chemistry GQA Grade E - Poor Compliance: Not Supplied Year: 1999 GQA Grade: River Quality Chemistry GQA Grade D - Fair Compliance: Not Supplied Year: 2000 GQA Grade: River Quality Chemistry GQA Grade B - Good Compliance: Not Supplied Year: 2001 GQA Grade: River Quality Chemistry GQA Grade B - Good Compliance: Not Supplied Year: 2002 GQA Grade: River Quality Chemistry GQA Grade B - Good Compliance: Not Supplied Year: 2003 GQA Grade: River Quality Chemistry GQA Grade B - Good Compliance: Not Supplied Year: 2004 GQA Grade: River Quality Chemistry GQA Grade C - Fairly Good Compliance: Not Supplied Year: 2005 GQA Grade: River Quality Chemistry GQA Grade C - Fairly Good Compliance: Not Supplied Year: 2006 GQA Grade: River Quality Chemistry GQA Grade D - Fair Compliance: Not Supplied Year: 2007 GQA Grade: River Quality Chemistry GQA Grade D - Fair Compliance: Not Supplied Year: 2008 GQA Grade: River Quality Chemistry GQA Grade C - Fairly Good Compliance: Not Supplied Year: 2009 GQA Grade: River Quality Chemistry GQA Grade B - Good Compliance: Not Supplied</p>	A19SE (NE)	767	2	445927 241855
74	<p>Substantiated Pollution Incident Register</p> <p>Authority: Environment Agency - Thames Region, South East Area Incident Date: 26th September 2005 Incident Reference: 349162 Water Impact: Category 2 - Significant Incident Air Impact: Category 4 - No Impact Land Impact: Category 4 - No Impact Positional Accuracy: Located by supplier to within 10m Pollutant: General Biodegradable Materials And Wastes: Food And Drink Pollutant: Oils - Diesel (Including Agricultural)</p>	A9NW (SE)	584	2	445802 241003
75	<p>Substantiated Pollution Incident Register</p> <p>Authority: Environment Agency - Thames Region, South East Area Incident Date: 22nd April 2009 Incident Reference: 672600 Water Impact: Category 1 - Major Incident Air Impact: Category 4 - No Impact Land Impact: Category 4 - No Impact Positional Accuracy: Located by supplier to within 10m Pollutant: Inorganic Chemicals : Other</p>	A19SW (NE)	589	2	445722 241836

Map ID	Details	Quadrant Reference (Compass Direction)	Estimated Distance From Site	Contact	NGR
75	Substantiated Pollution Incident Register Authority: Environment Agency - Thames Region, South East Area Incident Date: 31st October 2008 Incident Reference: 631976 Water Impact: Category 2 - Significant Incident Air Impact: Category 4 - No Impact Land Impact: Category 4 - No Impact Positional Accuracy: Located by supplier to within 10m Pollutant: Inorganic Chemicals : Other	A19SW (NE)	593	2	445726 241838
75	Substantiated Pollution Incident Register Authority: Environment Agency - Thames Region, South East Area Incident Date: 8th June 2009 Incident Reference: 686024 Water Impact: Category 1 - Major Incident Air Impact: Category 4 - No Impact Land Impact: Category 4 - No Impact Positional Accuracy: Located by supplier to within 10m Pollutant: Inorganic Chemicals : Other	A19SW (NE)	596	2	445726 241842
75	Substantiated Pollution Incident Register Authority: Environment Agency - Thames Region, South East Area Incident Date: 6th April 2009 Incident Reference: 668067 Water Impact: Category 1 - Major Incident Air Impact: Category 4 - No Impact Land Impact: Category 4 - No Impact Positional Accuracy: Located by supplier to within 10m Pollutant: Inorganic Chemicals : Other	A19SW (NE)	597	2	445729 241841
75	Substantiated Pollution Incident Register Authority: Environment Agency - Thames Region, South East Area Incident Date: 13th March 2009 Incident Reference: 661063 Water Impact: Category 1 - Major Incident Air Impact: Category 4 - No Impact Land Impact: Category 4 - No Impact Positional Accuracy: Located by supplier to within 10m Pollutant: Inorganic Chemicals : Other	A19SW (NE)	597	2	445729 241841
76	Substantiated Pollution Incident Register Authority: Environment Agency - Thames Region, South East Area Incident Date: 25th April 2006 Incident Reference: 393532 Water Impact: Category 1 - Major Incident Air Impact: Category 4 - No Impact Land Impact: Category 4 - No Impact Positional Accuracy: Located by supplier to within 100m Pollutant: Agricultural Materials And Wastes: Other Agricultural Material Or Waste	A19SW (NE)	630	2	445800 241800
76	Substantiated Pollution Incident Register Authority: Environment Agency - Thames Region, South East Area Incident Date: 25th March 2008 Incident Reference: 573162 Water Impact: Category 1 - Major Incident Air Impact: Category 4 - No Impact Land Impact: Category 4 - No Impact Positional Accuracy: Located by supplier to within 10m Pollutant: Organic Chemicals/Products: Pesticides And Biocides	A19SW (NE)	659	2	445822 241819
77	Substantiated Pollution Incident Register Authority: Environment Agency - Thames Region, South East Area Incident Date: 21st December 2007 Incident Reference: 552216 Water Impact: Category 1 - Major Incident Air Impact: Category 4 - No Impact Land Impact: Category 4 - No Impact Positional Accuracy: Located by supplier to within 10m Pollutant: Organic Chemicals/Products: Pesticides And Biocides	A19SE (NE)	681	2	445834 241841
78	Substantiated Pollution Incident Register Authority: Environment Agency - Thames Region, South East Area Incident Date: 20th May 2005 Incident Reference: 314086 Water Impact: Category 1 - Major Incident Air Impact: Category 4 - No Impact Land Impact: Category 4 - No Impact Positional Accuracy: Located by supplier to within 10m Pollutant: Organic Chemicals/Products: Pesticides And Biocides	A19SE (NE)	744	2	445870 241900

Map ID	Details	Quadrant Reference (Compass Direction)	Estimated Distance From Site	Contact	NGR
79	Substantiated Pollution Incident Register Authority: Environment Agency - Thames Region, South East Area Incident Date: 25th November 2008 Incident Reference: 636907 Water Impact: Category 1 - Major Incident Air Impact: Category 4 - No Impact Land Impact: Category 4 - No Impact Positional Accuracy: Located by supplier to within 10m Pollutant: Organic Chemicals/Products: Pesticides And Biocides	A19SE (NE)	766	2	445923 241861
79	Substantiated Pollution Incident Register Authority: Environment Agency - Thames Region, South East Area Incident Date: 5th December 2008 Incident Reference: 639426 Water Impact: Category 1 - Major Incident Air Impact: Category 4 - No Impact Land Impact: Category 4 - No Impact Positional Accuracy: Located by supplier to within 10m Pollutant: Organic Chemicals/Products: Pesticides And Biocides	A19SE (NE)	773	2	445923 241873
80	Water Abstractions Operator: Thames Water Utilities Ltd Licence Number: 28/39/14/0240 Permit Version: 100 Location: Grimsbury Mill Point 'A' - River Cherwell Authority: Environment Agency, Thames Region Abstraction: Public Water Supply: Potable Water Supply - Direct Abstraction Type: Water may be abstracted from a single point Source: Surface Daily Rate (m3): 35459 Yearly Rate (m3): 3636800 Details: Not Supplied Authorised Start: 01 January Authorised End: 31 December Permit Start Date: 13th November 1967 Permit End Date: Not Supplied Positional Accuracy: Located by supplier to within 100m	A14NE (E)	673	2	445900 241700
81	Water Abstractions Operator: P M & S M Donger Licence Number: 28/39/14/0229 Permit Version: Not Supplied Location: Hanwell Fields Farm, BANBURY, Oxfordshire Authority: Environment Agency, Thames Region Abstraction: Private Water Supplies (Domestic) Abstraction Type: Not Supplied Source: Groundwater Daily Rate (m3): 1 Yearly Rate (m3): 399 Details: Middle Lias; Status: Revoked; Lapsed Or Cancelled Authorised Start: Not Supplied Authorised End: Not Supplied Permit Start Date: Not Supplied Permit End Date: Not Supplied Positional Accuracy: Located by supplier to within 100m	A17NE (NW)	830	2	444700 242300
	Water Abstractions Operator: Thames Water Utilities Ltd Licence Number: 28/39/14/0240 Permit Version: 100 Location: Grimsbury Mill Point 'B' - River Cherwell Authority: Environment Agency, Thames Region Abstraction: Public Water Supply: Potable Water Supply - Direct Abstraction Type: Water may be abstracted from a single point Source: Surface Daily Rate (m3): Not Supplied Yearly Rate (m3): Not Supplied Details: Not Supplied Authorised Start: 01 January Authorised End: 31 December Permit Start Date: 13th November 1967 Permit End Date: Not Supplied Positional Accuracy: Located by supplier to within 10m	A19NE (NE)	1182	2	446100 242300

Map ID	Details	Quadrant Reference (Compass Direction)	Estimated Distance From Site	Contact	NGR
	Water Abstractions Operator: Canal And River Trust Licence Number: 28/39/14/0273 Permit Version: 101 Location: Oxford Canal At Banbury Authority: Environment Agency, Thames Region Abstraction: Other Industrial/Commercial/Public Services: General Use (Low Loss) Abstraction Type: Water may be abstracted from a single point Source: Surface Daily Rate (m3): Not Supplied Yearly Rate (m3): Not Supplied Details: Banbury, Oxford Authorised Start: 01 January Authorised End: 31 December Permit Start Date: 17th December 2007 Permit End Date: Not Supplied Positional Accuracy: Located by supplier to within 100m	A25SW (NE)	1473	2	446200 242600
	Water Abstractions Operator: British Waterways Board Licence Number: 28/39/14/0273 Permit Version: 100 Location: Oxford Canal At Banbury Authority: Environment Agency, Thames Region Abstraction: Other Industrial/Commercial/Public Services: General Use (Low Loss) Abstraction Type: Water may be abstracted from a single point Source: Surface Daily Rate (m3): 18184 Yearly Rate (m3): 1500180 Details: Banbury, Oxford Authorised Start: 01 January Authorised End: 31 December Permit Start Date: 26th July 1991 Permit End Date: Not Supplied Positional Accuracy: Located by supplier to within 100m	A25SW (NE)	1473	2	446200 242600
	Water Abstractions Operator: M Knight Licence Number: 28/39/14/0150 Permit Version: Not Supplied Location: The Elms, Warwick Rd, HANWELL Authority: Environment Agency, Thames Region Abstraction: Agriculture (General) Abstraction Type: Not Supplied Source: Groundwater Daily Rate (m3): 5 Yearly Rate (m3): 1127 Details: Status: Revoked; Lapsed Or Cancelled Authorised Start: Not Supplied Authorised End: Not Supplied Permit Start Date: Not Supplied Permit End Date: Not Supplied Positional Accuracy: Located by supplier to within 100m	A16NW (NW)	1587	2	443600 242200
	Water Abstractions Operator: R & A Lidsey Licence Number: 28/39/14/0209 Permit Version: Not Supplied Location: Harwick Farm, BANBURY, Oxfordshire Authority: Environment Agency, Thames Region Abstraction: Agriculture (General) Abstraction Type: Not Supplied Source: Groundwater Daily Rate (m3): 9 Yearly Rate (m3): 3318 Details: Status: Revoked; Lapsed Or Cancelled Authorised Start: Not Supplied Authorised End: Not Supplied Permit Start Date: Not Supplied Permit End Date: Not Supplied Positional Accuracy: Located by supplier to within 100m	A24NE (NE)	1705	2	446000 243000

Map ID	Details	Quadrant Reference (Compass Direction)	Estimated Distance From Site	Contact	NGR
	Groundwater Vulnerability Map Combined Classification: Secondary Bedrock Aquifer - Medium Vulnerability Combined Vulnerability: Medium Combined Aquifer: Productive Bedrock Aquifer, No Superficial Aquifer Pollutant Speed: Low Bedrock Flow: Poorly Connected Fractures Dilution: <300 mm/year Baseflow Index: >70% Superficial Patchiness: <90% Superficial Thickness: <3m Superficial Recharge: No Data	A13SE (SE)	0	4	445159 241420
	Groundwater Vulnerability - Soluble Rock Risk None				
	Bedrock Aquifer Designations Aquifer Designation: Secondary Aquifer - Undifferentiated	A13SE (SE)	0	4	445159 241420
	Superficial Aquifer Designations No Data Available				
	Extreme Flooding from Rivers or Sea without Defences None				
	Flooding from Rivers or Sea without Defences None				
	Areas Benefiting from Flood Defences None				
	Flood Water Storage Areas None				
	Flood Defences None				
82	OS Water Network Lines Watercourse Form: Inland river Watercourse Length: 79.5 Watercourse Level: On ground surface Permanent: True Watercourse Name: Not Supplied Catchment Name: Thames Primacy: 1	A13NW (NW)	2	5	445072 241559
83	OS Water Network Lines Watercourse Form: Inland river Watercourse Length: 14.9 Watercourse Level: Underground Permanent: True Watercourse Name: Not Supplied Catchment Name: Thames Primacy: 1	A13NW (NW)	2	5	445085 241553
84	OS Water Network Lines Watercourse Form: Inland river Watercourse Length: 54.5 Watercourse Level: On ground surface Permanent: True Watercourse Name: Not Supplied Catchment Name: Thames Primacy: 1	A13NW (N)	2	5	445137 241538
85	OS Water Network Lines Watercourse Form: Inland river Watercourse Length: 121.1 Watercourse Level: Underground Permanent: True Watercourse Name: Not Supplied Catchment Name: Thames Primacy: 1	A13NE (NE)	8	5	445200 241508

Map ID	Details	Quadrant Reference (Compass Direction)	Estimated Distance From Site	Contact	NGR
86	OS Water Network Lines Watercourse Form: Inland river Watercourse Length: 9.5 Watercourse Level: On ground surface Permanent: True Watercourse Name: Not Supplied Catchment Name: Thames Primacy: 1	A13NE (NE)	19	5	445248 241490
87	OS Water Network Lines Watercourse Form: Inland river Watercourse Length: 618.8 Watercourse Level: Not Supplied Permanent: True Watercourse Name: Not Supplied Catchment Name: Thames Primacy: 1	A13NW (NW)	73	5	444994 241568
88	OS Water Network Lines Watercourse Form: Inland river Watercourse Length: 550.7 Watercourse Level: Not Supplied Permanent: True Watercourse Name: Not Supplied Catchment Name: Thames Primacy: 1	A13NW (NW)	73	5	444994 241568
89	OS Water Network Lines Watercourse Form: Canal Watercourse Length: 1164.2 Watercourse Level: On ground surface Permanent: True Watercourse Name: Oxford Canal Catchment Name: Thames Primacy: 1	A14SW (E)	329	5	445624 241231
90	OS Water Network Lines Watercourse Form: Canal Watercourse Length: 135.8 Watercourse Level: On ground surface Permanent: True Watercourse Name: Oxford Canal Catchment Name: Thames Primacy: 2	A14NW (NE)	393	5	445576 241705
91	OS Water Network Lines Watercourse Form: Canal Watercourse Length: 119.5 Watercourse Level: On ground surface Permanent: True Watercourse Name: Oxford Canal Catchment Name: Thames Primacy: 2	A14NW (NE)	401	5	445562 241733
92	OS Water Network Lines Watercourse Form: Canal Watercourse Length: 25.6 Watercourse Level: On ground surface Permanent: True Watercourse Name: Oxford Canal Catchment Name: Thames Primacy: 1	A14NW (NE)	421	5	445653 241636
93	OS Water Network Lines Watercourse Form: Canal Watercourse Length: 199.1 Watercourse Level: On ground surface Permanent: True Watercourse Name: Oxford Canal Catchment Name: Thames Primacy: 1	A14NW (NE)	432	5	445653 241661
94	OS Water Network Lines Watercourse Form: Inland river Watercourse Length: 3.0 Watercourse Level: On ground surface Permanent: True Watercourse Name: Not Supplied Catchment Name: Thames Primacy: 2	A14NW (NE)	432	5	445653 241661

Map ID	Details	Quadrant Reference (Compass Direction)	Estimated Distance From Site	Contact	NGR
95	OS Water Network Lines Watercourse Form: Inland river Watercourse Length: 7.6 Watercourse Level: Not Supplied Permanent: True Watercourse Name: Not Supplied Catchment Name: Thames Primacy: 2	A14NW (NE)	435	5	445656 241662
96	OS Water Network Lines Watercourse Form: Inland river Watercourse Length: 3.1 Watercourse Level: On ground surface Permanent: True Watercourse Name: Not Supplied Catchment Name: Thames Primacy: 2	A14NW (NE)	442	5	445664 241662
97	OS Water Network Lines Watercourse Form: Inland river Watercourse Length: 307.0 Watercourse Level: On ground surface Permanent: True Watercourse Name: Not Supplied Catchment Name: Thames Primacy: 1	A14NW (NE)	445	5	445667 241664
98	OS Water Network Lines Watercourse Form: Inland river Watercourse Length: 117.5 Watercourse Level: On ground surface Permanent: True Watercourse Name: Not Supplied Catchment Name: Thames Primacy: 1	A14NW (NE)	445	5	445663 241670
99	OS Water Network Lines Watercourse Form: Canal Watercourse Length: 14.0 Watercourse Level: On ground surface Permanent: True Watercourse Name: Oxford Canal Catchment Name: Thames Primacy: 2	A19SW (NE)	482	5	445548 241851
100	OS Water Network Lines Watercourse Form: Canal Watercourse Length: 45.7 Watercourse Level: On ground surface Permanent: True Watercourse Name: Oxford Canal Catchment Name: Thames Primacy: 1	A19SW (NE)	493	5	445551 241864
101	OS Water Network Lines Watercourse Form: Inland river Watercourse Length: 8.3 Watercourse Level: On ground surface Permanent: True Watercourse Name: Not Supplied Catchment Name: Thames Primacy: 2	A19SW (NE)	493	5	445586 241836
102	OS Water Network Lines Watercourse Form: Canal Watercourse Length: 510.6 Watercourse Level: On ground surface Permanent: True Watercourse Name: Oxford Canal Catchment Name: Thames Primacy: 1	A19SW (NE)	494	5	445551 241864
103	OS Water Network Lines Watercourse Form: Inland river Watercourse Length: 2.0 Watercourse Level: On ground surface Permanent: True Watercourse Name: Not Supplied Catchment Name: Thames Primacy: 2	A19SW (NE)	501	5	445592 241841

Map ID	Details	Quadrant Reference (Compass Direction)	Estimated Distance From Site	Contact	NGR
104	OS Water Network Lines Watercourse Form: Inland river Watercourse Length: 21.1 Watercourse Level: On ground surface Permanent: True Watercourse Name: Not Supplied Catchment Name: Thames Primacy: 2	A19SW (NE)	503	5	445593 241843
105	OS Water Network Lines Watercourse Form: Inland river Watercourse Length: 83.9 Watercourse Level: On ground surface Permanent: True Watercourse Name: Not Supplied Catchment Name: Thames Primacy: 1	A19SW (NE)	504	5	445659 241779
106	OS Water Network Lines Watercourse Form: Inland river Watercourse Length: 4.5 Watercourse Level: On ground surface Permanent: True Watercourse Name: Not Supplied Catchment Name: Thames Primacy: 1	A19SW (NE)	504	5	445659 241779
107	OS Water Network Lines Watercourse Form: Inland river Watercourse Length: 405.8 Watercourse Level: On ground surface Permanent: True Watercourse Name: River Cherwell Catchment Name: Thames Primacy: 1	A14SW (E)	519	5	445828 241325
108	OS Water Network Lines Watercourse Form: Inland river Watercourse Length: 29.3 Watercourse Level: On ground surface Permanent: True Watercourse Name: Not Supplied Catchment Name: Thames Primacy: 1	A19SW (NE)	520	5	445613 241849
109	OS Water Network Lines Watercourse Form: Inland river Watercourse Length: 26.7 Watercourse Level: On ground surface Permanent: True Watercourse Name: Not Supplied Catchment Name: Thames Primacy: 1	A19SW (NE)	534	5	445603 241875
110	OS Water Network Lines Watercourse Form: Inland river Watercourse Length: 311.0 Watercourse Level: On ground surface Permanent: True Watercourse Name: Not Supplied Catchment Name: Thames Primacy: 1	A19SW (NE)	555	5	445603 241902
111	OS Water Network Lines Watercourse Form: Inland river Watercourse Length: 75.7 Watercourse Level: On ground surface Permanent: True Watercourse Name: Not Supplied Catchment Name: Thames Primacy: 1	A12NW (W)	556	5	444449 241487
112	OS Water Network Lines Watercourse Form: Inland river Watercourse Length: 469.7 Watercourse Level: On ground surface Permanent: True Watercourse Name: River Cherwell Catchment Name: Thames Primacy: 1	A9NW (SE)	575	5	445821 241056

Map ID	Details	Quadrant Reference (Compass Direction)	Estimated Distance From Site	Contact	NGR
113	OS Water Network Lines Watercourse Form: Inland river Watercourse Length: 134.3 Watercourse Level: On ground surface Permanent: True Watercourse Name: Not Supplied Catchment Name: Thames Primacy: 1	A14SE (SE)	583	5	445852 241111
114	OS Water Network Lines Watercourse Form: Inland river Watercourse Length: 178.9 Watercourse Level: On ground surface Permanent: True Watercourse Name: River Cherwell Catchment Name: Thames Primacy: 1	A14NE (E)	605	5	445891 241501
115	OS Water Network Lines Watercourse Form: Inland river Watercourse Length: 99.9 Watercourse Level: On ground surface Permanent: True Watercourse Name: Not Supplied Catchment Name: Thames Primacy: 1	A12NW (W)	616	5	444389 241442
116	OS Water Network Lines Watercourse Form: Inland river Watercourse Length: 22.7 Watercourse Level: Underground Permanent: True Watercourse Name: Not Supplied Catchment Name: Thames Primacy: 1	A14SE (E)	641	5	445937 241209
117	OS Water Network Lines Watercourse Form: Inland river Watercourse Length: 5.7 Watercourse Level: On ground surface Permanent: True Watercourse Name: Not Supplied Catchment Name: Thames Primacy: 1	A14SE (E)	663	5	445959 241205
118	OS Water Network Lines Watercourse Form: Inland river Watercourse Length: 125.6 Watercourse Level: On ground surface Permanent: True Watercourse Name: Not Supplied Catchment Name: Thames Primacy: 1	A19SW (NE)	663	5	445827 241818
119	OS Water Network Lines Watercourse Form: Inland river Watercourse Length: 81.5 Watercourse Level: On ground surface Permanent: True Watercourse Name: Not Supplied Catchment Name: Thames Primacy: 1	A14NE (NE)	668	5	445883 241725
120	OS Water Network Lines Watercourse Form: Inland river Watercourse Length: 11.1 Watercourse Level: On ground surface Permanent: True Watercourse Name: Not Supplied Catchment Name: Thames Primacy: 1	A14NE (NE)	669	5	445873 241749
121	OS Water Network Lines Watercourse Form: Inland river Watercourse Length: 81.7 Watercourse Level: On ground surface Permanent: True Watercourse Name: Not Supplied Catchment Name: Thames Primacy: 1	A17SW (NW)	676	5	444424 241809

Map ID	Details	Quadrant Reference (Compass Direction)	Estimated Distance From Site	Contact	NGR
122	OS Water Network Lines Watercourse Form: Inland river Watercourse Length: 84.2 Watercourse Level: On ground surface Permanent: True Watercourse Name: River Cherwell Catchment Name: Thames Primacy: 1	A14NE (E)	677	5	445912 241678
123	OS Water Network Lines Watercourse Form: Inland river Watercourse Length: 11.0 Watercourse Level: On ground surface Permanent: True Watercourse Name: Not Supplied Catchment Name: Thames Primacy: 2	A14NE (NE)	680	5	445883 241754
124	OS Water Network Lines Watercourse Form: Inland river Watercourse Length: 2.2 Watercourse Level: On ground surface Permanent: True Watercourse Name: Not Supplied Catchment Name: Thames Primacy: 1	A14NE (NE)	680	5	445883 241754
125	OS Water Network Lines Watercourse Form: Inland river Watercourse Length: 92.7 Watercourse Level: On ground surface Permanent: True Watercourse Name: River Cherwell Catchment Name: Thames Primacy: 1	A14NE (NE)	691	5	445894 241757
126	OS Water Network Lines Watercourse Form: Inland river Watercourse Length: 598.9 Watercourse Level: On ground surface Permanent: True Watercourse Name: Not Supplied Catchment Name: Thames Primacy: 1	A18NW (N)	731	5	444945 242277
127	OS Water Network Lines Watercourse Form: Inland river Watercourse Length: 91.3 Watercourse Level: Not Supplied Permanent: True Watercourse Name: Not Supplied Catchment Name: Thames Primacy: 1	A17SW (NW)	737	5	444345 241789
128	OS Water Network Lines Watercourse Form: Inland river Watercourse Length: 320.7 Watercourse Level: On ground surface Permanent: True Watercourse Name: Not Supplied Catchment Name: Thames Primacy: 1	A19SE (NE)	758	5	445924 241843
129	OS Water Network Lines Watercourse Form: Inland river Watercourse Length: 501.0 Watercourse Level: On ground surface Permanent: True Watercourse Name: River Cherwell Catchment Name: Thames Primacy: 1	A19SE (NE)	758	5	445924 241843
130	OS Water Network Lines Watercourse Form: Inland river Watercourse Length: 6.9 Watercourse Level: On ground surface Permanent: True Watercourse Name: Not Supplied Catchment Name: Thames Primacy: 1	A18NW (N)	762	5	444827 242279

Map ID	Details	Quadrant Reference (Compass Direction)	Estimated Distance From Site	Contact	NGR
131	OS Water Network Lines Watercourse Form: Inland river Watercourse Length: 356.5 Watercourse Level: On ground surface Permanent: True Watercourse Name: Not Supplied Catchment Name: Thames Primacy: 1	A18NW (N)	763	5	444820 242278
132	OS Water Network Lines Watercourse Form: Inland river Watercourse Length: 172.1 Watercourse Level: On ground surface Permanent: True Watercourse Name: Not Supplied Catchment Name: Thames Primacy: 1	A12NW (W)	804	5	444259 241760
133	OS Water Network Lines Watercourse Form: Inland river Watercourse Length: 453.1 Watercourse Level: On ground surface Permanent: True Watercourse Name: Not Supplied Catchment Name: Thames Primacy: 1	A14SE (E)	826	5	446115 241151
134	OS Water Network Lines Watercourse Form: Inland river Watercourse Length: 37.7 Watercourse Level: On ground surface Permanent: True Watercourse Name: Not Supplied Catchment Name: Thames Primacy: 1	A19NW (NE)	858	5	445721 242187
135	OS Water Network Lines Watercourse Form: Inland river Watercourse Length: 419.1 Watercourse Level: On ground surface Permanent: True Watercourse Name: Not Supplied Catchment Name: Thames Primacy: 1	A19NW (NE)	858	5	445721 242187
136	OS Water Network Lines Watercourse Form: Canal Watercourse Length: 17.6 Watercourse Level: On ground surface Permanent: True Watercourse Name: Oxford Canal Catchment Name: Thames Primacy: 1	A9SE (SE)	901	5	445949 240679
137	OS Water Network Lines Watercourse Form: Inland river Watercourse Length: 60.8 Watercourse Level: Not Supplied Permanent: True Watercourse Name: Not Supplied Catchment Name: Thames Primacy: 2	A9SE (SE)	913	5	445991 240708
138	OS Water Network Lines Watercourse Form: Inland river Watercourse Length: 42.7 Watercourse Level: On ground surface Permanent: True Watercourse Name: River Cherwell Catchment Name: Thames Primacy: 1	A9SE (SE)	914	5	446006 240723
139	OS Water Network Lines Watercourse Form: Inland river Watercourse Length: 5.1 Watercourse Level: On ground surface Permanent: True Watercourse Name: Not Supplied Catchment Name: Thames Primacy: 2	A9SE (SE)	914	5	446002 240719

Map ID	Details	Quadrant Reference (Compass Direction)	Estimated Distance From Site	Contact	NGR
140	OS Water Network Lines Watercourse Form: Inland river Watercourse Length: 194.4 Watercourse Level: On ground surface Permanent: True Watercourse Name: Not Supplied Catchment Name: Thames Primacy: 1	A18NE (N)	915	5	445402 242410
141	OS Water Network Lines Watercourse Form: Canal Watercourse Length: 1049.3 Watercourse Level: On ground surface Permanent: True Watercourse Name: Oxford Canal Catchment Name: Thames Primacy: 1	A9SE (SE)	918	5	445963 240669
142	OS Water Network Lines Watercourse Form: Inland river Watercourse Length: 149.6 Watercourse Level: On ground surface Permanent: True Watercourse Name: Not Supplied Catchment Name: Thames Primacy: 2	A9SE (SE)	943	5	445992 240664
143	OS Water Network Lines Watercourse Form: Inland river Watercourse Length: 177.6 Watercourse Level: On ground surface Permanent: True Watercourse Name: Not Supplied Catchment Name: Thames Primacy: 1	A23SE (N)	944	5	445376 242451
144	OS Water Network Lines Watercourse Form: Inland river Watercourse Length: 1.4 Watercourse Level: On ground surface Permanent: True Watercourse Name: Not Supplied Catchment Name: Thames Primacy: 1	A23SE (N)	944	5	445376 242451
145	OS Water Network Lines Watercourse Form: Canal Watercourse Length: 388.3 Watercourse Level: On ground surface Permanent: True Watercourse Name: Oxford Canal Catchment Name: Thames Primacy: 1	A19NW (NE)	955	5	445589 242371
146	OS Water Network Lines Watercourse Form: Canal Watercourse Length: 42.8 Watercourse Level: On ground surface Permanent: True Watercourse Name: Not Supplied Catchment Name: Thames Primacy: 1	A19NW (NE)	955	5	445589 242371
147	OS Water Network Lines Watercourse Form: Inland river Watercourse Length: 5.3 Watercourse Level: On ground surface Permanent: True Watercourse Name: Not Supplied Catchment Name: Thames Primacy: 1	A9SE (SE)	956	5	446042 240701
148	OS Water Network Lines Watercourse Form: Inland river Watercourse Length: 15.9 Watercourse Level: On ground surface Permanent: True Watercourse Name: Not Supplied Catchment Name: Thames Primacy: 1	A9SE (SE)	956	5	446042 240701

Map ID	Details	Quadrant Reference (Compass Direction)	Estimated Distance From Site	Contact	NGR
149	OS Water Network Lines Watercourse Form: Inland river Watercourse Length: 141.3 Watercourse Level: On ground surface Permanent: True Watercourse Name: River Cherwell Catchment Name: Thames Primacy: 1	A9SE (SE)	956	5	446039 240697
150	OS Water Network Lines Watercourse Form: Inland river Watercourse Length: 19.5 Watercourse Level: Not Supplied Permanent: True Watercourse Name: Not Supplied Catchment Name: Thames Primacy: 1	A19NW (N)	960	5	445539 242400
151	OS Water Network Lines Watercourse Form: Inland river Watercourse Length: 49.6 Watercourse Level: On ground surface Permanent: True Watercourse Name: Not Supplied Catchment Name: Thames Primacy: 1	A9SE (SE)	962	5	446056 240709
152	OS Water Network Lines Watercourse Form: Inland river Watercourse Length: 22.4 Watercourse Level: Not Supplied Permanent: True Watercourse Name: Not Supplied Catchment Name: Thames Primacy: 1	A16SE (W)	973	5	444092 241798
153	OS Water Network Lines Watercourse Form: Inland river Watercourse Length: 153.7 Watercourse Level: On ground surface Permanent: True Watercourse Name: Not Supplied Catchment Name: Thames Primacy: 1	A16SE (W)	995	5	444072 241808
154	OS Water Network Lines Watercourse Form: Inland river Watercourse Length: 110.7 Watercourse Level: On ground surface Permanent: True Watercourse Name: Not Supplied Catchment Name: Thames Primacy: 1	A16SE (W)	995	5	444072 241808

Map ID	Details	Quadrant Reference (Compass Direction)	Estimated Distance From Site	Contact	NGR
155	Historical Landfill Sites Licence Holder: Department of Transport Location: Banbury, Oxfordshire Name: Spiceball Park Operator Location: Not Supplied Boundary Accuracy: As Supplied Provider Reference: EAHLD13561 First Input Date: 1st January 1956 Last Input Date: 31st December 1958 Specified Waste Type: Deposited Waste included Inert, Industrial, Commercial and Household Waste, and Liquid Sludge EA Waste Ref: 0 Regis Ref: Not Supplied WRC Ref: 3100/0033 BGS Ref: Not Supplied Other Ref: TP0245, 13.6.4540	A9NE (SE)	601	2	445845 241048
156	Integrated Pollution Control Registered Waste Sites Name: Redland Aggregates Ltd Location: Water Works Road, Off Hennef Road, BANBURY, Oxfordshire, OX16 7JJ Authority: Environment Agency, Midlands Region Permit Reference: AG5749 Dated: 8th October 1993 Process Type: Application since found to be exempt from IPC Description: 5.2 A Recovery processes within the Waste Disposal Industry Status: Application since found to be exempt from IPC Positional Accuracy: Automatically positioned to the address	A19SW (NE)	594	2	445727 241838
157	Licensed Waste Management Facilities (Locations) Licence Number: 105394 Location: Not Supplied Operator Name: Ebsford Environmental Ltd Operator Location: Not Supplied Authority: Environment Agency - North East Region, Yorkshire Area Site Category: Mobile plant for land spreading Licence Status: Modified Issued: 15th January 2013 Last Modified: 17th January 2018 Expires: Not Supplied Suspended: Not Supplied Revoked: Not Supplied Surrendered: Not Supplied IPPC Reference: Not Supplied Positional Accuracy: Located by supplier to within 10m	A15NW (E)	982	2	446281 241478
	Local Authority Landfill Coverage Name: Cherwell District Council - Has supplied landfill data		0	3	445159 241420
	Local Authority Landfill Coverage Name: Oxfordshire County Council - Has supplied landfill data		0	6	445159 241420
158	Local Authority Recorded Landfill Sites Location: Spiceball Park Reference: 29 Authority: Cherwell District Council, Environmental Health Department Last Reported Status: Unknown Types of Waste: Paper, Bricks, Concrete And Domestic Date of Closure: Not Supplied Positional Accuracy: Positioned by the supplier Boundary Quality: Moderate	A9NE (SE)	599	3	445838 241037
159	Potentially Infilled Land (Non-Water) Bearing Ref: SW Use: Unknown Filled Ground (Pit, quarry etc) Date of Mapping: 1995	A13SW (SW)	269	-	444943 241112
160	Potentially Infilled Land (Non-Water) Bearing Ref: NW Use: Unknown Filled Ground (Pit, quarry etc) Date of Mapping: 1995	A17NW (NW)	899	-	444474 242229
161	Potentially Infilled Land (Water) Use: Unknown Filled Ground (Pond, marsh, river, stream, dock etc) Date of Mapping: 1955	A8SW (S)	625	-	445156 240701
162	Potentially Infilled Land (Water) Use: Unknown Filled Ground (Pond, marsh, river, stream, dock etc) Date of Mapping: 1994	A14SE (E)	660	-	445948 241162

Map ID	Details	Quadrant Reference (Compass Direction)	Estimated Distance From Site	Contact	NGR
163	Potentially Infilled Land (Water) Use: Unknown Filled Ground (Pond, marsh, river, stream, dock etc) Date of Mapping: 1955	A7NW (SW)	981	-	444200 240871

Map ID	Details	Quadrant Reference (Compass Direction)	Estimated Distance From Site	Contact	NGR
	BGS 1:625,000 Solid Geology Description: Lias Group	A13SE (SE)	0	1	445159 241420
	BGS Estimated Soil Chemistry Source: British Geological Survey, National Geoscience Information Service Soil Sample Type: Rural Soil Arsenic Concentration: 15 - 25 mg/kg Cadmium Concentration: <1.8 mg/kg Chromium Concentration: 90 - 120 mg/kg Lead Concentration: 100 - 200 mg/kg Nickel Concentration: 30 - 45 mg/kg	A13SE (SE)	0	1	445159 241420
	BGS Estimated Soil Chemistry Source: British Geological Survey, National Geoscience Information Service Soil Sample Type: Rural Soil Arsenic Concentration: 15 - 25 mg/kg Cadmium Concentration: <1.8 mg/kg Chromium Concentration: 90 - 120 mg/kg Lead Concentration: <100 mg/kg Nickel Concentration: 30 - 45 mg/kg	A13NE (N)	0	1	445159 241500
	BGS Estimated Soil Chemistry Source: British Geological Survey, National Geoscience Information Service Soil Sample Type: Rural Soil Arsenic Concentration: 15 - 25 mg/kg Cadmium Concentration: <1.8 mg/kg Chromium Concentration: 90 - 120 mg/kg Lead Concentration: 200 - 300 mg/kg Nickel Concentration: 30 - 45 mg/kg	A14SW (E)	191	1	445500 241420
	BGS Estimated Soil Chemistry Source: British Geological Survey, National Geoscience Information Service Soil Sample Type: Rural Soil Arsenic Concentration: 15 - 25 mg/kg Cadmium Concentration: <1.8 mg/kg Chromium Concentration: 90 - 120 mg/kg Lead Concentration: 100 - 200 mg/kg Nickel Concentration: 30 - 45 mg/kg	A14NW (E)	232	1	445500 241500
	BGS Estimated Soil Chemistry Source: British Geological Survey, National Geoscience Information Service Soil Sample Type: Rural Soil Arsenic Concentration: >120 mg/kg Cadmium Concentration: <1.8 mg/kg Chromium Concentration: >180mg/kg Lead Concentration: 100 - 200 mg/kg Nickel Concentration: >100 mg/kg	A7NE (SW)	596	1	444778 240829
	BGS Estimated Soil Chemistry Source: British Geological Survey, National Geoscience Information Service Soil Sample Type: Rural Soil Arsenic Concentration: 60 - 120 mg/kg Cadmium Concentration: <1.8 mg/kg Chromium Concentration: >180mg/kg Lead Concentration: <100 mg/kg Nickel Concentration: 60 - 80 mg/kg	A17SE (NW)	637	1	444625 242012

Map ID	Details	Quadrant Reference (Compass Direction)	Estimated Distance From Site	Contact	NGR
	BGS Estimated Soil Chemistry Source: British Geological Survey, National Geoscience Information Service Soil Sample Type: Rural Soil Arsenic Concentration: 15 - 25 mg/kg Cadmium Concentration: <1.8 mg/kg Chromium Concentration: 90 - 120 mg/kg Lead Concentration: 600 - 1200 mg/kg Nickel Concentration: 30 - 45 mg/kg	A14SE (E)	691	1	446000 241420
	BGS Estimated Soil Chemistry Source: British Geological Survey, National Geoscience Information Service Soil Sample Type: Rural Soil Arsenic Concentration: 15 - 25 mg/kg Cadmium Concentration: <1.8 mg/kg Chromium Concentration: 90 - 120 mg/kg Lead Concentration: 300 - 600 mg/kg Nickel Concentration: 30 - 45 mg/kg	A14NE (E)	710	1	446000 241500
	BGS Estimated Soil Chemistry Source: British Geological Survey, National Geoscience Information Service Soil Sample Type: Rural Soil Arsenic Concentration: >120 mg/kg Cadmium Concentration: <1.8 mg/kg Chromium Concentration: >180mg/kg Lead Concentration: <100 mg/kg Nickel Concentration: >100 mg/kg	A7NE (SW)	748	1	444500 240862
	BGS Estimated Soil Chemistry Source: British Geological Survey, National Geoscience Information Service Soil Sample Type: Rural Soil Arsenic Concentration: 15 - 25 mg/kg Cadmium Concentration: <1.8 mg/kg Chromium Concentration: 90 - 120 mg/kg Lead Concentration: 300 - 600 mg/kg Nickel Concentration: 30 - 45 mg/kg	A9NE (SE)	762	1	446000 241000
	BGS Estimated Soil Chemistry Source: British Geological Survey, National Geoscience Information Service Soil Sample Type: Rural Soil Arsenic Concentration: 60 - 120 mg/kg Cadmium Concentration: <1.8 mg/kg Chromium Concentration: 120 - 180 mg/kg Lead Concentration: <100 mg/kg Nickel Concentration: 60 - 80 mg/kg	A17NE (NW)	881	1	444503 242230
	BGS Estimated Soil Chemistry Source: British Geological Survey, National Geoscience Information Service Soil Sample Type: Rural Soil Arsenic Concentration: 60 - 120 mg/kg Cadmium Concentration: <1.8 mg/kg Chromium Concentration: >180mg/kg Lead Concentration: <100 mg/kg Nickel Concentration: 60 - 80 mg/kg	A11SE (W)	888	1	444135 241274

Map ID	Details	Quadrant Reference (Compass Direction)	Estimated Distance From Site	Contact	NGR
	BGS Estimated Soil Chemistry Source: British Geological Survey, National Geoscience Information Service Soil Sample Type: Rural Soil Arsenic Concentration: 60 - 120 mg/kg Cadmium Concentration: <1.8 mg/kg Chromium Concentration: >180mg/kg Lead Concentration: <100 mg/kg Nickel Concentration: 60 - 80 mg/kg	A11NE (W)	983	1	444022 241459
164	BGS Recorded Mineral Sites Site Name: Hennef Way Rail Depot Location: Banbury, Oxfordshire Source: British Geological Survey, National Geoscience Information Service Reference: 13623 Type: Rail Depot Status: Active Operator: Tarmac (A Crh Company) Operator Location: Not Supplied Periodic Type: Not Available Geology: Quarry (Hard Rock) Commodity: Crushed Rock Positional Accuracy: Located by supplier to within 10m	A19SE (NE)	923	1	446090 241885
	BGS Measured Urban Soil Chemistry No data available				
	BGS Urban Soil Chemistry Averages No data available				
	Coal Mining Affected Areas In an area that might not be affected by coal mining				
	Non Coal Mining Areas of Great Britain No Hazard				
	Potential for Collapsible Ground Stability Hazards Hazard Potential: Very Low Source: British Geological Survey, National Geoscience Information Service	A13SE (SE)	0	1	445159 241420
	Potential for Collapsible Ground Stability Hazards Hazard Potential: Very Low Source: British Geological Survey, National Geoscience Information Service	A13SW (W)	4	1	445000 241420
	Potential for Collapsible Ground Stability Hazards Hazard Potential: No Hazard Source: British Geological Survey, National Geoscience Information Service	A13SE (SE)	18	1	445325 241318
	Potential for Compressible Ground Stability Hazards Hazard Potential: No Hazard Source: British Geological Survey, National Geoscience Information Service	A13SE (SE)	0	1	445159 241420
	Potential for Compressible Ground Stability Hazards Hazard Potential: No Hazard Source: British Geological Survey, National Geoscience Information Service	A13SW (W)	4	1	445000 241420
	Potential for Compressible Ground Stability Hazards Hazard Potential: Moderate Source: British Geological Survey, National Geoscience Information Service	A13SE (SE)	18	1	445325 241318
	Potential for Ground Dissolution Stability Hazards Hazard Potential: No Hazard Source: British Geological Survey, National Geoscience Information Service	A13SE (SE)	0	1	445159 241420
	Potential for Ground Dissolution Stability Hazards Hazard Potential: No Hazard Source: British Geological Survey, National Geoscience Information Service	A13SW (W)	4	1	445000 241420
	Potential for Landslide Ground Stability Hazards Hazard Potential: Very Low Source: British Geological Survey, National Geoscience Information Service	A13SE (SE)	0	1	445159 241420
	Potential for Landslide Ground Stability Hazards Hazard Potential: Very Low Source: British Geological Survey, National Geoscience Information Service	A13SW (W)	4	1	445000 241420
	Potential for Running Sand Ground Stability Hazards Hazard Potential: No Hazard Source: British Geological Survey, National Geoscience Information Service	A13SE (SE)	0	1	445159 241420

Map ID	Details	Quadrant Reference (Compass Direction)	Estimated Distance From Site	Contact	NGR
	Potential for Running Sand Ground Stability Hazards Hazard Potential: No Hazard Source: British Geological Survey, National Geoscience Information Service	A13SW (W)	4	1	445000 241420
	Potential for Running Sand Ground Stability Hazards Hazard Potential: Low Source: British Geological Survey, National Geoscience Information Service	A13SE (SE)	18	1	445325 241318
	Potential for Shrinking or Swelling Clay Ground Stability Hazards Hazard Potential: Low Source: British Geological Survey, National Geoscience Information Service	A13SE (SE)	0	1	445159 241420
	Potential for Shrinking or Swelling Clay Ground Stability Hazards Hazard Potential: Low Source: British Geological Survey, National Geoscience Information Service	A13SW (W)	4	1	445000 241420
	Radon Potential - Radon Affected Areas Affected Area: The property is in an Intermediate probability radon area (1 to 3% of homes are estimated to be at or above the Action Level). Source: British Geological Survey, National Geoscience Information Service	A13SE (SE)	0	1	445159 241420
	Radon Potential - Radon Protection Measures Protection Measure: No radon protective measures are necessary in the construction of new dwellings or extensions Source: British Geological Survey, National Geoscience Information Service	A13SE (SE)	0	1	445159 241420

Map ID	Details	Quadrant Reference (Compass Direction)	Estimated Distance From Site	Contact	NGR
165	Contemporary Trade Directory Entries Name: Johnsons The Cleaners Location: Southam Road, Banbury, OX16 2FW Classification: Dry Cleaners Status: Active Positional Accuracy: Automatically positioned to the address	A13SE (E)	37	-	445280 241385
166	Contemporary Trade Directory Entries Name: Hartwell Ford Banbury Location: Southam Road, Banbury, Oxfordshire, OX16 2AD Classification: Car Dealers Status: Inactive Positional Accuracy: Automatically positioned to the address	A13SE (SE)	73	-	445375 241295
166	Contemporary Trade Directory Entries Name: Hartwell Ford Banbury Location: Southam Road, Banbury, Oxfordshire, OX16 2AD Classification: Car Dealers Status: Active Positional Accuracy: Automatically positioned to the address	A13SE (SE)	73	-	445375 241295
166	Contemporary Trade Directory Entries Name: Hartwell Location: Southam Road, Banbury, OX16 2AD Classification: Car Dealers Status: Inactive Positional Accuracy: Automatically positioned to the address	A13SE (SE)	78	-	445379 241290
166	Contemporary Trade Directory Entries Name: Smiths Concrete Location: Southam Road, Banbury, OX16 2RR Classification: Concrete & Mortar Ready Mixed Status: Inactive Positional Accuracy: Automatically positioned to the address	A13SE (SE)	112	-	445401 241253
166	Contemporary Trade Directory Entries Name: Smiths Concrete Location: Southam Road, Banbury, OX16 2RR Classification: Concrete & Mortar Ready Mixed Status: Inactive Positional Accuracy: Automatically positioned to the address	A13SE (SE)	112	-	445401 241253
166	Contemporary Trade Directory Entries Name: Smiths Concrete Location: Southam Road, Banbury, OX16 2RR Classification: Concrete & Mortar Ready Mixed Status: Inactive Positional Accuracy: Automatically positioned to the address	A13SE (SE)	112	-	445401 241253
167	Contemporary Trade Directory Entries Name: Exel Location: Ruscote Avenue, Banbury, Oxfordshire, OX16 2QU Classification: Distribution Services Status: Inactive Positional Accuracy: Automatically positioned to the address	A13NE (NE)	101	-	445232 241592
167	Contemporary Trade Directory Entries Name: Kraft Foods Location: Ruscote Avenue, Banbury, Oxfordshire, OX16 2QU Classification: Food Products - Manufacturers Status: Inactive Positional Accuracy: Automatically positioned to the address	A13NE (NE)	101	-	445232 241592
168	Contemporary Trade Directory Entries Name: New Banbury Rover Location: Southam Road, Banbury, Oxfordshire, OX16 2RU Classification: Car Dealers Status: Inactive Positional Accuracy: Automatically positioned to the address	A13SE (E)	105	-	445414 241340
168	Contemporary Trade Directory Entries Name: New Banbury Rover Location: Southam Road, Banbury, Oxfordshire, OX16 2RU Classification: Car Dealers Status: Inactive Positional Accuracy: Automatically positioned to the address	A13SE (E)	105	-	445414 241340
168	Contemporary Trade Directory Entries Name: Rapitech Location: Southam Road, Banbury, Oxfordshire, OX16 2RU Classification: Tyre Dealers Status: Inactive Positional Accuracy: Automatically positioned to the address	A13SE (E)	105	-	445414 241340

Map ID	Details	Quadrant Reference (Compass Direction)	Estimated Distance From Site	Contact	NGR
169	<p>Contemporary Trade Directory Entries</p> <p>Name: Car Medics Location: 123, Ruscote Avenue, Banbury, Oxfordshire, OX16 2NL Classification: Car Body Repairs Status: Active Positional Accuracy: Automatically positioned to the address</p>	A13NW (W)	111	-	444894 241443
170	<p>Contemporary Trade Directory Entries</p> <p>Name: Comet Group Plc Location: Ruscote Avenue, Banbury, Oxfordshire, OX16 2GU Classification: Electrical Goods Sales, Manufacturers & Wholesalers Status: Inactive Positional Accuracy: Automatically positioned to the address</p>	A13NW (NW)	146	-	444913 241579
171	<p>Contemporary Trade Directory Entries</p> <p>Name: Future Generation Technology Ltd Location: 14, Pinhill Road, Banbury, Oxfordshire, OX16 2NQ Classification: Electrical Engineers Status: Inactive Positional Accuracy: Automatically positioned to the address</p>	A13SW (SW)	150	-	444920 241293
172	<p>Contemporary Trade Directory Entries</p> <p>Name: Smith Concrete Location: Southam Road, Banbury, OX16 2RR Classification: Concrete & Mortar Ready Mixed Status: Active Positional Accuracy: Automatically positioned to the address</p>	A13SE (SE)	166	-	445468 241285
172	<p>Contemporary Trade Directory Entries</p> <p>Name: Jewson Location: Marley Way, Southam Road Industrial Estate, Banbury, Oxfordshire, OX16 2RD Classification: Builders' Merchants Status: Inactive Positional Accuracy: Manually positioned within the geographical locality</p>	A13SE (SE)	166	-	445468 241285
173	<p>Contemporary Trade Directory Entries</p> <p>Name: Stabilus Ltd Location: Beaumont Road, Banbury, Oxfordshire, OX16 1QY Classification: Car Component Manufacturers Status: Inactive Positional Accuracy: Automatically positioned to the address</p>	A13NW (NW)	182	-	444974 241711
173	<p>Contemporary Trade Directory Entries</p> <p>Name: Demag Cranes & Components Ltd Location: Beaumont Road, Banbury, Oxfordshire, OX16 1QZ Classification: Materials Handling Equipment Status: Inactive Positional Accuracy: Automatically positioned to the address</p>	A13NW (NW)	219	-	444935 241728
173	<p>Contemporary Trade Directory Entries</p> <p>Name: Siemens L & A Ltd Location: Beaumont Road, Banbury, Oxfordshire, OX16 1QZ Classification: Materials Handling Equipment Status: Inactive Positional Accuracy: Automatically positioned to the address</p>	A13NW (NW)	219	-	444935 241728
173	<p>Contemporary Trade Directory Entries</p> <p>Name: Dematic Location: Beaumont Road, Banbury, Oxfordshire, OX16 1QZ Classification: Crane Manufacturers Status: Inactive Positional Accuracy: Automatically positioned to the address</p>	A13NW (NW)	219	-	444935 241728
173	<p>Contemporary Trade Directory Entries</p> <p>Name: Kannegiesser Location: Beaumont Road, Banbury, Oxfordshire, OX16 1QZ Classification: Laundries & Launderettes Status: Active Positional Accuracy: Automatically positioned to the address</p>	A13NW (NW)	219	-	444935 241728
173	<p>Contemporary Trade Directory Entries</p> <p>Name: Kone Cranes Demag Uk Ltd Location: Beaumont Road, Banbury, OX16 1QZ Classification: Crane Manufacturers Status: Inactive Positional Accuracy: Automatically positioned to the address</p>	A13NW (NW)	220	-	444930 241725

Map ID	Details	Quadrant Reference (Compass Direction)	Estimated Distance From Site	Contact	NGR
173	Contemporary Trade Directory Entries Name: Kone Cranes Demag Uk Ltd Location: Beaumont Road, Banbury, OX16 1QZ Classification: Crane Manufacturers Status: Active Positional Accuracy: Automatically positioned to the address	A13NW (NW)	220	-	444930 241725
174	Contemporary Trade Directory Entries Name: Tile Giant Location: Unit 2, Marley Way, Banbury, Oxfordshire, OX16 2RL Classification: Builders' Merchants Status: Inactive Positional Accuracy: Manually positioned to the address or location	A14SW (E)	193	-	445501 241327
174	Contemporary Trade Directory Entries Name: Premier Diagnostics Ltd Location: 3, Marley Way, Banbury, Oxfordshire, OX16 2RL Classification: Garage Equipment Status: Inactive Positional Accuracy: Automatically positioned to the address	A14SW (E)	204	-	445512 241319
174	Contemporary Trade Directory Entries Name: Securaseal Location: Unit 5 Marley Way, Banbury, Oxfordshire, OX16 2RL Classification: Lamination & Encapsulation Services Status: Inactive Positional Accuracy: Manually positioned to the address or location	A14SW (E)	224	-	445531 241309
175	Contemporary Trade Directory Entries Name: Eden Vauxhall Location: Beaumont Road, Banbury, Oxfordshire, OX16 1RH Classification: Car Dealers Status: Active Positional Accuracy: Automatically positioned to the address	A13NW (N)	194	-	445039 241749
176	Contemporary Trade Directory Entries Name: Aa Service Centre Location: Marley Way, Banbury, Oxfordshire, OX16 2RL Classification: Garage Services Status: Inactive Positional Accuracy: Automatically positioned to the address	A13SE (E)	197	-	445493 241408
177	Contemporary Trade Directory Entries Name: The White Motor Co Location: Southam Road, Banbury, Oxfordshire, OX16 2RR Classification: Car Dealers - Used Status: Inactive Positional Accuracy: Automatically positioned to the address	A13NE (E)	197	-	445458 241522
177	Contemporary Trade Directory Entries Name: C A R Motor Services Location: Southam Road, Banbury, OX16 2RR Classification: Garage Services Status: Active Positional Accuracy: Automatically positioned to the address	A13NE (E)	209	-	445466 241533
177	Contemporary Trade Directory Entries Name: Keyline Builders Merchants Location: Pipe Lane, Southam Road, Banbury, Oxfordshire, OX16 2RP Classification: Builders' Merchants Status: Active Positional Accuracy: Manually positioned to the address or location	A14NW (E)	239	-	445505 241509
178	Contemporary Trade Directory Entries Name: Comet Location: Unit 4, Banbury Cross Retail Pk, Ruscote Av, Banbury, Oxfordshire, OX16 2NZ Classification: Electrical Goods Sales, Manufacturers & Wholesalers Status: Inactive Positional Accuracy: Manually positioned within the geographical locality	A12NE (W)	197	-	444813 241504
179	Contemporary Trade Directory Entries Name: Avenue Motors Location: 94, Neithrop Avenue, Banbury, Oxfordshire, OX16 2NJ Classification: Garage Services Status: Inactive Positional Accuracy: Automatically positioned to the address	A13SW (W)	224	-	444827 241298
180	Contemporary Trade Directory Entries Name: Cymoma Plastics Ltd Location: Cpl House, Beaumont Road, Banbury, Oxfordshire, OX16 1RJ Classification: Plastics - Injection Moulding Status: Inactive Positional Accuracy: Automatically positioned to the address	A18SW (N)	246	-	445025 241799

Map ID	Details	Quadrant Reference (Compass Direction)	Estimated Distance From Site	Contact	NGR
180	Contemporary Trade Directory Entries Name: A A C Cyroma Location: Thomas House, Beaumont Road, Banbury, Oxfordshire, OX16 1RJ Classification: Plastics - Injection Moulding Status: Active Positional Accuracy: Automatically positioned to the address	A18SW (N)	246	-	445025 241799
181	Contemporary Trade Directory Entries Name: Bristol Street Motors Location: Southam Road, Banbury, Oxfordshire, OX16 2RS Classification: Car Dealers Status: Inactive Positional Accuracy: Automatically positioned to the address	A13NE (NE)	249	-	445490 241578
181	Contemporary Trade Directory Entries Name: Bristol Street Motors Ltd Location: Southam Road, Banbury, Oxfordshire, OX16 2RS Classification: Car Dealers Status: Inactive Positional Accuracy: Automatically positioned to the address	A13NE (NE)	249	-	445490 241578
182	Contemporary Trade Directory Entries Name: Stabilus Location: 4, Canada Close, Banbury, Oxfordshire, OX16 2RT Classification: Car Component Manufacturers Status: Active Positional Accuracy: Automatically positioned to the address	A14SW (E)	253	-	445552 241406
182	Contemporary Trade Directory Entries Name: The Senecio Press Location: Unit 2 Canada Close, Banbury, Oxfordshire, OX16 2RT Classification: Printers Status: Active Positional Accuracy: Automatically positioned to the address	A14SW (E)	271	-	445575 241387
182	Contemporary Trade Directory Entries Name: S K F Location: Unit 2 Canada Close, Banbury, Oxfordshire, OX16 2RT Classification: Lubrication Services Status: Active Positional Accuracy: Manually positioned to the address or location	A14SW (E)	271	-	445575 241387
182	Contemporary Trade Directory Entries Name: Lincoln Industrial Ltd Location: 2, Canada Close, Banbury, Oxfordshire, OX16 2RT Classification: Lubricating Equipment Status: Inactive Positional Accuracy: Automatically positioned to the address	A14SW (E)	273	-	445577 241385
183	Contemporary Trade Directory Entries Name: Nationwide Autocentre Location: Marley Way, Banbury, OX16 2RL Classification: Garage Services Status: Inactive Positional Accuracy: Automatically positioned to the address	A14SW (E)	261	-	445565 241287
183	Contemporary Trade Directory Entries Name: Nationwide Autocentre Location: Marley Way, Banbury, OX16 2RL Classification: Garage Services Status: Inactive Positional Accuracy: Automatically positioned to the address	A14SW (E)	261	-	445565 241287
183	Contemporary Trade Directory Entries Name: Halfords Autocentre Location: Marley Way, Banbury, OX16 2RL Classification: Garage Services Status: Active Positional Accuracy: Automatically positioned to the address	A14SW (E)	261	-	445565 241287
183	Contemporary Trade Directory Entries Name: Royce Lingerie Location: Royce House, Canada Close, BANBURY, Oxfordshire, OX16 2RT Classification: Lingerie & Hosiery Manufacturers & Wholesalers Status: Active Positional Accuracy: Automatically positioned to the address	A14SW (E)	262	-	445571 241332
183	Contemporary Trade Directory Entries Name: Vescom Uk Ltd Location: 3, Canada Close, Banbury, Oxfordshire, OX16 2RT Classification: Wallpapers & Wall Coverings Status: Inactive Positional Accuracy: Automatically positioned to the address	A14SW (E)	275	-	445583 241321

Map ID	Details	Quadrant Reference (Compass Direction)	Estimated Distance From Site	Contact	NGR
183	Contemporary Trade Directory Entries Name: Vescom Location: 3, Canada Close, Banbury, Oxfordshire, OX16 2RT Classification: Wallpapers & Wall Coverings Status: Inactive Positional Accuracy: Automatically positioned to the address	A14SW (E)	275	-	445583 241321
184	Contemporary Trade Directory Entries Name: Currys Pc World Location: 2, Lockheed Close, Banbury, OX16 1LX Classification: Electrical Goods Sales, Manufacturers & Wholesalers Status: Active Positional Accuracy: Automatically positioned to the address	A18SW (N)	286	-	445114 241840
185	Contemporary Trade Directory Entries Name: Wyvern Mouldings Ltd Location: Unicorn House, Beaumont Road, BANBURY, Oxfordshire, OX16 1RH Classification: Plastics - Injection Moulding Status: Active Positional Accuracy: Automatically positioned to the address	A18SW (N)	297	-	445035 241852
185	Contemporary Trade Directory Entries Name: Classic Cheney Press Location: Unicorn House, 6, Beaumont Road, Banbury, Oxfordshire, OX16 1RH Classification: Printers Status: Inactive Positional Accuracy: Automatically positioned to the address	A18SW (N)	297	-	445035 241852
186	Contemporary Trade Directory Entries Name: The Enormous Handkerchief Co Location: 9, Canada Close, Banbury, OX16 2RT Classification: Clothing & Fabrics - Manufacturers Status: Inactive Positional Accuracy: Automatically positioned to the address	A14SW (E)	320	-	445629 241343
187	Contemporary Trade Directory Entries Name: Clean Location: Beaumont Road, Banbury, OX16 1RH Classification: Laundries & Launderettes Status: Active Positional Accuracy: Automatically positioned to the address	A18SW (NW)	325	-	444948 241858
188	Contemporary Trade Directory Entries Name: Howe Motorgroup Location: Southam Rd, Banbury, Oxfordshire, OX16 2RR Classification: Car Dealers - Used Status: Inactive Positional Accuracy: Manually positioned within the geographical locality	A14NW (NE)	325	-	445561 241605
188	Contemporary Trade Directory Entries Name: Wickes Location: Southam Road, Banbury, OX16 2RR Classification: Builders' Merchants Status: Active Positional Accuracy: Automatically positioned to the address	A14NW (NE)	353	-	445585 241621
189	Contemporary Trade Directory Entries Name: Spectrum Auto Solutions Location: 2a Cope rd, Banbury, Oxfordshire, OX16 2EH Classification: Car Body Repairs Status: Inactive Positional Accuracy: Manually positioned to the address or location	A8NE (S)	330	-	445324 240979
189	Contemporary Trade Directory Entries Name: Taxassist Accountants Location: 2a, Cope Road, Banbury, Oxfordshire, OX16 2EH Classification: Valve Manufacturers & Suppliers Status: Inactive Positional Accuracy: Automatically positioned to the address	A8NE (S)	331	-	445324 240979
189	Contemporary Trade Directory Entries Name: Spectrum Auto Solutions Location: 2a, Cope Road, Banbury, Oxfordshire, OX16 2EH Classification: Car Body Repairs Status: Inactive Positional Accuracy: Automatically positioned to the address	A8NE (S)	331	-	445324 240979
189	Contemporary Trade Directory Entries Name: Reid'S Dry Cleaners Ltd Location: 2a, Cope Road, Banbury, Oxfordshire, OX16 2EH Classification: Dry Cleaners Status: Active Positional Accuracy: Automatically positioned to the address	A8NE (S)	331	-	445324 240979

Map ID	Details	Quadrant Reference (Compass Direction)	Estimated Distance From Site	Contact	NGR
190	Contemporary Trade Directory Entries Name: Paul Claydon Location: 11, Neithrop Close, Banbury, Oxfordshire, OX16 2NU Classification: Lawnmowers & Garden Machinery - Sales & Service Status: Inactive Positional Accuracy: Automatically positioned to the address	A8NW (SW)	343	-	444871 241069
191	Contemporary Trade Directory Entries Name: Comet Location: 4, Lockheed Close, Banbury, Oxfordshire, OX16 1LX Classification: Electrical Goods Sales, Manufacturers & Wholesalers Status: Inactive Positional Accuracy: Automatically positioned to the address	A18SW (N)	355	-	445112 241911
192	Contemporary Trade Directory Entries Name: Evans Halshaw Banbury Location: Southam Road, Banbury, OX16 2RR Classification: Car Dealers Status: Active Positional Accuracy: Automatically positioned to the address	A14NW (NE)	381	-	445538 241729
193	Contemporary Trade Directory Entries Name: Hartwell Ford Location: Southam Rd, Banbury, Oxfordshire, OX16 2AD Classification: Car Dealers Status: Inactive Positional Accuracy: Manually positioned to the road within the address or location	A8NE (S)	393	-	445360 240920
194	Contemporary Trade Directory Entries Name: Tesco Petrol Station Location: Petrol Station, Lockheed Close, Banbury, OX16 1LX Classification: Petrol Filling Stations Status: Active Positional Accuracy: Automatically positioned to the address	A18SE (N)	396	-	445324 241877
195	Contemporary Trade Directory Entries Name: Pete Scarsbrook Location: 4, Neithrop Avenue, Banbury, Oxfordshire, OX16 2NF Classification: Washing Machines - Servicing & Repairs Status: Inactive Positional Accuracy: Automatically positioned to the address	A8NW (S)	405	-	444979 240956
196	Contemporary Trade Directory Entries Name: Kanit Kleen Of Banbury Location: 3, Arran Grove, Banbury, Oxfordshire, OX16 2EL Classification: Carpet, Curtain & Upholstery Cleaners Status: Inactive Positional Accuracy: Automatically positioned to the address	A8NE (S)	423	-	445296 240885
197	Contemporary Trade Directory Entries Name: Currys Location: 9, Lockheed Close, Banbury, Oxfordshire, OX16 1LX Classification: Electrical Goods Sales, Manufacturers & Wholesalers Status: Inactive Positional Accuracy: Automatically positioned to the address	A18SE (N)	438	-	445178 241982
198	Contemporary Trade Directory Entries Name: Encase Ltd Location: Beaumont Road, Banbury, Oxfordshire, OX16 1RE Classification: Packaging Materials Manufacturers & Suppliers Status: Inactive Positional Accuracy: Automatically positioned to the address	A18SW (N)	488	-	444943 242028
198	Contemporary Trade Directory Entries Name: Encase Holdings Location: Beaumont Road, Banbury, Oxfordshire, OX16 1RE Classification: Paper & Cardboard Manufacturers Status: Inactive Positional Accuracy: Automatically positioned to the address	A18SW (N)	488	-	444943 242028
198	Contemporary Trade Directory Entries Name: Encase Ltd Location: Beaumont Road, Banbury, Oxfordshire, OX16 1RE Classification: Boxes & Cartons Status: Inactive Positional Accuracy: Automatically positioned to the address	A18SW (N)	488	-	444943 242028
199	Contemporary Trade Directory Entries Name: P R G Powerhouse Location: 8, Lockheed Close, Banbury, Oxfordshire, OX16 1LX Classification: Electrical Goods Sales, Manufacturers & Wholesalers Status: Inactive Positional Accuracy: Automatically positioned to the address	A18SE (N)	494	-	445378 241960

Map ID	Details	Quadrant Reference (Compass Direction)	Estimated Distance From Site	Contact	NGR
199	<p>Contemporary Trade Directory Entries</p> <p>Name: Tesco Petrol Filling Station Location: 8, Lockheed Close, Banbury, Oxfordshire, OX16 1LX Classification: Petrol Filling Stations Status: Inactive Positional Accuracy: Automatically positioned to the address</p>	A18SE (N)	494	-	445378 241960
200	<p>Contemporary Trade Directory Entries</p> <p>Name: Charlie Browns Autocentres Location: 14, Ruscote Avenue, Banbury, Oxfordshire, OX16 2NW Classification: Tyre Dealers Status: Inactive Positional Accuracy: Automatically positioned to the address</p>	A12SE (W)	496	-	444574 241197
201	<p>Contemporary Trade Directory Entries</p> <p>Name: Johnsons The Cleaners Location: 47c, Castle Street, Banbury, OX16 5NU Classification: Dry Cleaners Status: Active Positional Accuracy: Automatically positioned to the address</p>	A8NE (SE)	527	-	445491 240816
201	<p>Contemporary Trade Directory Entries</p> <p>Name: Mark Regent Ltd Location: 49c Castle St, Banbury, Oxfordshire, OX16 5NU Classification: Clothing & Fabrics - Manufacturers Status: Inactive Positional Accuracy: Manually positioned to the road within the address or location</p>	A8NE (SE)	566	-	445482 240771
202	<p>Contemporary Trade Directory Entries</p> <p>Name: Cock Horse Service Station Ltd Location: Cock Horse Service Station, 98, Warwick Road, Banbury, OX16 2AB Classification: Petrol Filling Stations Status: Inactive Positional Accuracy: Automatically positioned to the address</p>	A8NW (S)	537	-	445025 240816
202	<p>Contemporary Trade Directory Entries</p> <p>Name: Texaco Location: Cock Horse Service Station, 98, Warwick Road, Banbury, OX16 2AB Classification: Petrol Filling Stations Status: Active Positional Accuracy: Automatically positioned to the address</p>	A8NW (S)	537	-	445025 240816
203	<p>Contemporary Trade Directory Entries</p> <p>Name: Motormarket Location: Warwick Rd, Banbury, Oxfordshire, OX16 2AB Classification: Car Dealers Status: Inactive Positional Accuracy: Manually positioned to the road within the address or location</p>	A8NE (S)	543	-	445221 240772
204	<p>Contemporary Trade Directory Entries</p> <p>Name: Fortress Technology Location: Beaumont Road, Banbury, Oxfordshire, OX16 1RH Classification: Industrial Instrument & Apparatus Manufacturers Status: Inactive Positional Accuracy: Manually positioned within the geographical locality</p>	A18SW (N)	550	-	445082 242107
204	<p>Contemporary Trade Directory Entries</p> <p>Name: Banbury Butchers Location: Unit 2, Mallorie House, Beaumont Road, Banbury, OX16 1RH Classification: Meat - Wholesale Status: Inactive Positional Accuracy: Automatically positioned to the address</p>	A18NW (N)	586	-	445088 242143
204	<p>Contemporary Trade Directory Entries</p> <p>Name: Iron & Wood Ltd Location: Unit 1, Mallorie House, Beaumont Road, Banbury, OX16 1RH Classification: Fireplaces & Mantelpieces Status: Active Positional Accuracy: Automatically positioned to the address</p>	A18NW (N)	596	-	445092 242153
205	<p>Contemporary Trade Directory Entries</p> <p>Name: Tarmac Ltd Location: Water Works Rd, Banbury, Oxfordshire, OX16 3JJ Classification: Concrete & Mortar Ready Mixed Status: Inactive Positional Accuracy: Manually positioned to the road within the address or location</p>	A14NW (NE)	556	-	445757 241728
206	<p>Contemporary Trade Directory Entries</p> <p>Name: Stella'S Housekeeping Services Location: 94, Danesmoor, Banbury, Oxfordshire, OX16 1QD Classification: Cleaning Services - Domestic Status: Active Positional Accuracy: Automatically positioned to the address</p>	A12NW (W)	575	-	444465 241658

Map ID	Details	Quadrant Reference (Compass Direction)	Estimated Distance From Site	Contact	NGR
207	<p>Contemporary Trade Directory Entries</p> <p>Name: The Ironing Board Location: 6, Bath Road, Banbury, OX16 0TW Classification: Ironing & Home Laundry Services Status: Active Positional Accuracy: Automatically positioned to the address</p>	A8NW (S)	585	-	445043 240767
208	<p>Contemporary Trade Directory Entries</p> <p>Name: Keter Uk Location: Beaumont Road, Banbury, OX16 1RH Classification: Plastic Products - Manufacturers Status: Active Positional Accuracy: Automatically positioned to the address</p>	A18NE (N)	586	-	445213 242126
208	<p>Contemporary Trade Directory Entries</p> <p>Name: Eden Motor Group Location: Beaumont Road, Banbury, Oxfordshire, OX16 1RH Classification: Car Dealers Status: Inactive Positional Accuracy: Manually positioned within the geographical locality</p>	A18NE (N)	586	-	445213 242126
209	<p>Contemporary Trade Directory Entries</p> <p>Name: Lafarge Aggregates Ltd Location: Water Works Road, Banbury, Oxfordshire, OX16 3JJ Classification: Sand, Gravel & Other Aggregates Status: Inactive Positional Accuracy: Automatically positioned to the address</p>	A19SW (NE)	594	-	445727 241838
209	<p>Contemporary Trade Directory Entries</p> <p>Name: Lafarge Location: Water Works Road, Banbury, Oxfordshire, OX16 3JJ Classification: Asphalt & Macadam Suppliers Status: Inactive Positional Accuracy: Automatically positioned to the address</p>	A19SW (NE)	594	-	445727 241838
209	<p>Contemporary Trade Directory Entries</p> <p>Name: Lafarge Aggregates Location: Water Works Road, BANBURY, Oxfordshire, OX16 3JJ Classification: Sand, Gravel & Other Aggregates Status: Inactive Positional Accuracy: Automatically positioned to the address</p>	A19SW (NE)	594	-	445727 241838
209	<p>Contemporary Trade Directory Entries</p> <p>Name: Tarmac Location: Water Works Road, Banbury, Oxfordshire, OX16 3JJ Classification: Asphalt & Macadam Suppliers Status: Active Positional Accuracy: Manually positioned within the geographical locality</p>	A19SW (NE)	594	-	445727 241838
209	<p>Contemporary Trade Directory Entries</p> <p>Name: Lafarge Readymix Location: Water Works Rd, Banbury, Oxfordshire, OX16 3JJ Classification: Concrete & Mortar Ready Mixed Status: Inactive Positional Accuracy: Manually positioned within the geographical locality</p>	A19SW (NE)	594	-	445727 241838
210	<p>Contemporary Trade Directory Entries</p> <p>Name: Marsden Mobility Location: Castle Quay, Banbury, Oxfordshire, OX16 5UN Classification: Disability Equipment - Manufacturers & Suppliers Status: Inactive Positional Accuracy: Automatically positioned to the address</p>	A9NW (SE)	608	-	445667 240821
211	<p>Contemporary Trade Directory Entries</p> <p>Name: Cromwell Industrial Tools Location: 14-15, Penhill Industrial Park, Beaumont Road, Banbury, OX16 1RW Classification: Engineering Materials Status: Active Positional Accuracy: Automatically positioned to the address</p>	A18NW (N)	609	-	445011 242163
211	<p>Contemporary Trade Directory Entries</p> <p>Name: Clark'S Press Ltd Location: Beaumont Road, Banbury, Oxfordshire, OX16 1RF Classification: Machinery - Industrial & Commercial Status: Inactive Positional Accuracy: Automatically positioned to the address</p>	A18NW (N)	610	-	445023 242165
211	<p>Contemporary Trade Directory Entries</p> <p>Name: Mega Tyre Store Location: 19, Penhill Industrial Park, Beaumont Road, Banbury, Oxfordshire, OX16 1RW Classification: Tyre Dealers Status: Active Positional Accuracy: Automatically positioned to the address</p>	A18NW (N)	610	-	445023 242165

Map ID	Details	Quadrant Reference (Compass Direction)	Estimated Distance From Site	Contact	NGR
212	Contemporary Trade Directory Entries Name: Brake & Service World Location: Bolton Road, Banbury, Oxfordshire, OX16 5UL Classification: Brake & Clutch Service Centres Status: Inactive Positional Accuracy: Automatically positioned to the address	A8SE (SE)	610	-	445471 240722
212	Contemporary Trade Directory Entries Name: Motorway Tyres & Exhaust Ltd Location: Bolton Road, Banbury, Oxfordshire, OX16 5UL Classification: Tyre Dealers Status: Inactive Positional Accuracy: Automatically positioned to the address	A8SE (SE)	610	-	445471 240722
212	Contemporary Trade Directory Entries Name: Hi-Q Location: Bolton Rd, Banbury, Oxfordshire, OX16 5UL Classification: Tyre Repairs & Retreading Status: Inactive Positional Accuracy: Manually positioned to the road within the address or location	A8SE (SE)	612	-	445486 240724
212	Contemporary Trade Directory Entries Name: Hiq Location: Bolton Rd, Banbury, Oxfordshire, OX16 5UL Classification: Tyre Dealers Status: Inactive Positional Accuracy: Manually positioned to the road within the address or location	A8SE (SE)	622	-	445486 240714
213	Contemporary Trade Directory Entries Name: Magna Exterior Location: Beaumont Road, Banbury, Oxfordshire, OX16 1TR Classification: Plastics - Injection Moulding Status: Inactive Positional Accuracy: Manually positioned within the geographical locality	A18SE (N)	612	-	445424 242069
213	Contemporary Trade Directory Entries Name: Decoma Sybex Exterior Systems Uk Ltd Location: Beaumont Road, Banbury, Oxfordshire, OX16 1TR Classification: Plastics - Injection Moulding Status: Inactive Positional Accuracy: Automatically positioned to the address	A18SE (N)	612	-	445424 242069
214	Contemporary Trade Directory Entries Name: Hope Construction Materials Location: Water Works Road, Banbury, Oxfordshire, OX16 0TF Classification: Sand, Gravel & Other Aggregates Status: Inactive Positional Accuracy: Manually positioned within the geographical locality	A8SE (S)	616	-	445345 240694
215	Contemporary Trade Directory Entries Name: Plymovent Ltd Location: Beaumont House, Beaumont Road, Banbury, Oxfordshire, OX16 1RH Classification: Ventilators & Ventilation Systems Status: Inactive Positional Accuracy: Manually positioned to the address or location	A18SE (NE)	628	-	445492 242051
216	Contemporary Trade Directory Entries Name: Phillips Autos Location: 3, North Bar Place, Banbury, OX16 0TD Classification: Garage Services Status: Active Positional Accuracy: Automatically positioned to the address	A8SE (S)	633	-	445295 240676
217	Contemporary Trade Directory Entries Name: Tarmac C R H Company Location: Water Works Road, Banbury, Oxfordshire, OX16 3JJ Classification: Concrete Products Status: Active Positional Accuracy: Manually positioned within the geographical locality	A19SW (NE)	635	-	445785 241830
218	Contemporary Trade Directory Entries Name: Lake & Co Location: 7, Penhill Industrial Park, Beaumont Road, Banbury, Oxfordshire, OX16 1RW Classification: Food Products - Manufacturers Status: Inactive Positional Accuracy: Automatically positioned to the address	A18NW (N)	639	-	444966 242188
218	Contemporary Trade Directory Entries Name: Lightning Machining Ltd Location: 7, Penhill Industrial Park, Beaumont Road, Banbury, OX16 1RW Classification: Machine Tools - Manufacturers & Distributors Status: Active Positional Accuracy: Automatically positioned to the address	A18NW (N)	639	-	444966 242188

Map ID	Details	Quadrant Reference (Compass Direction)	Estimated Distance From Site	Contact	NGR
218	Contemporary Trade Directory Entries Name: Bamboo Creations Ltd Location: 5, Penhill Industrial Park, Beaumont Road, Banbury, OX16 1RW Classification: Digital Printing Status: Inactive Positional Accuracy: Automatically positioned to the address	A18NW (N)	653	-	444950 242199
218	Contemporary Trade Directory Entries Name: A C Electrical Location: Unit 3 Penhill Industrial Park, Beaumont Road, Banbury, Oxfordshire, OX16 1RW Classification: Air Conditioning & Refrigeration Contractors Status: Inactive Positional Accuracy: Automatically positioned to the address	A18NW (N)	657	-	444979 242208
218	Contemporary Trade Directory Entries Name: Air Conditioning & Electrical Ltd Location: 3, Penhill Industrial Park, Beaumont Road, Banbury, OX16 1RW Classification: Air Conditioning & Refrigeration Contractors Status: Inactive Positional Accuracy: Automatically positioned to the address	A18NW (N)	666	-	444996 242219
218	Contemporary Trade Directory Entries Name: Angel Tuning Location: Unit 2 Penhill Industrial Park, Beaumont Road, Banbury, Oxfordshire, OX16 1RW Classification: Car Engine Tuning & Diagnostic Services Status: Active Positional Accuracy: Automatically positioned to the address	A18NW (N)	671	-	444989 242223
219	Contemporary Trade Directory Entries Name: Meteor Parking Ltd Location: Multi Storey Car Park, Bolton Road, Banbury, Oxfordshire, OX16 5UL Classification: Car Painters & Sprayers Status: Inactive Positional Accuracy: Automatically positioned to the address	A9SW (SE)	643	-	445574 240725
220	Contemporary Trade Directory Entries Name: Jewson Location: Beaumont Road, Banbury, Oxfordshire, OX16 1RZ Classification: Builders' Merchants Status: Inactive Positional Accuracy: Automatically positioned to the address	A18NW (N)	671	-	445063 242229
220	Contemporary Trade Directory Entries Name: Jewson Location: Beaumont Road, Banbury, OX16 1RZ Classification: Builders' Merchants Status: Active Positional Accuracy: Automatically positioned to the address	A18NW (N)	672	-	445063 242229
221	Contemporary Trade Directory Entries Name: The Developing Co Ltd Location: 30, Castle Quay, Banbury, Oxfordshire, OX16 5UN Classification: Photographic Processors Status: Inactive Positional Accuracy: Automatically positioned to the address	A9SW (SE)	684	-	445684 240739
221	Contemporary Trade Directory Entries Name: The Fragrance Shop Location: 11b, Castle Quay, Banbury, OX16 5UH Classification: Perfume Suppliers Status: Inactive Positional Accuracy: Automatically positioned to the address	A9SW (SE)	729	-	445702 240698
222	Contemporary Trade Directory Entries Name: 5 Star Cleaning Team Location: 1, Forsythia Walk, Banbury, Oxfordshire, OX16 1YR Classification: Cleaning Services - Domestic Status: Inactive Positional Accuracy: Automatically positioned to the address	A17NE (NW)	684	-	444747 242160
223	Contemporary Trade Directory Entries Name: Kriko Controls Ltd Location: 76, Sinclair Avenue, Banbury, Oxfordshire, OX16 1DW Classification: Electrical Engineers Status: Active Positional Accuracy: Automatically positioned to the address	A12SW (W)	697	-	444323 241304

Map ID	Details	Quadrant Reference (Compass Direction)	Estimated Distance From Site	Contact	NGR
224	Contemporary Trade Directory Entries Name: Watermans Location: 50, Parsons Street, Banbury, Oxfordshire, OX16 5NB Classification: Jewellery Manufacturers & Repairers Status: Inactive Positional Accuracy: Automatically positioned to the address	A9SW (SE)	699	-	445518 240643
224	Contemporary Trade Directory Entries Name: Photo Finish Location: 46, Parsons Street, Banbury, Oxfordshire, OX16 5NA Classification: Photographic Processors Status: Inactive Positional Accuracy: Automatically positioned to the address	A8SE (SE)	703	-	445491 240631
224	Contemporary Trade Directory Entries Name: Hygiene Services Location: 23a, Parsons Street, Banbury, Oxfordshire, OX16 5LY Classification: Cleaning Services - Commercial Status: Inactive Positional Accuracy: Automatically positioned to the address	A8SE (S)	718	-	445447 240605
224	Contemporary Trade Directory Entries Name: Buzzards Location: 16, Parsons Street, Banbury, Oxfordshire, OX16 5LY Classification: Electrical Goods Sales, Manufacturers & Wholesalers Status: Inactive Positional Accuracy: Automatically positioned to the address	A8SE (S)	727	-	445491 240606
225	Contemporary Trade Directory Entries Name: Sai Automotive Sal Location: Finance House, Beaumont Road, Banbury, Oxfordshire, OX16 1RN Classification: Manufacturers Status: Inactive Positional Accuracy: Automatically positioned to the address	A19NW (NE)	708	-	445500 242138
225	Contemporary Trade Directory Entries Name: Orn International Location: Eagle House, Beaumont Road, Banbury, Oxfordshire, OX16 1RH Classification: Seating Manufacturers Status: Active Positional Accuracy: Automatically positioned to the address	A19NW (NE)	709	-	445500 242138
225	Contemporary Trade Directory Entries Name: Kuehne + Nagel Ltd Location: Beaumont House, Beaumont Road, Banbury, OX16 1RH Classification: Road Haulage Services Status: Inactive Positional Accuracy: Automatically positioned to the address	A19NW (NE)	709	-	445500 242138
226	Contemporary Trade Directory Entries Name: Tooleys Boatyard Location: 43 Castle Quay, Banbury, Oxfordshire, OX16 5UW Classification: Boatbuilders & Repairers Status: Inactive Positional Accuracy: Automatically positioned to the address	A9NW (SE)	713	-	445770 240769
227	Contemporary Trade Directory Entries Name: Toby Electronics Location: Beaumont Road, Banbury, OX16 1TU Classification: Electronic Component Manufacturers & Distributors Status: Inactive Positional Accuracy: Automatically positioned to the address	A18NW (N)	717	-	445129 242272
228	Contemporary Trade Directory Entries Name: Quality Cleaners Banbury Location: Unit 3, 26, Cornhill, Market Place, BANBURY, Oxfordshire, OX16 5NG Classification: Dry Cleaners Status: Active Positional Accuracy: Automatically positioned to the address	A9SW (SE)	719	-	445631 240668
228	Contemporary Trade Directory Entries Name: Bodycare Location: 27, Castle Quay, Banbury, OX16 5UH Classification: Toiletries Status: Inactive Positional Accuracy: Automatically positioned to the address	A9SW (SE)	729	-	445656 240670
229	Contemporary Trade Directory Entries Name: D I Y & Goods Ltd Location: 4a, Parsons Street, BANBURY, Oxfordshire, OX16 5LW Classification: Hardware Status: Active Positional Accuracy: Automatically positioned to the address	A9SW (SE)	728	-	445570 240631

Map ID	Details	Quadrant Reference (Compass Direction)	Estimated Distance From Site	Contact	NGR
230	Contemporary Trade Directory Entries Name: Little B Engineering Location: 3, North Bar Place, BANBURY, Oxfordshire, OX16 0TD Classification: Engineers - General Status: Active Positional Accuracy: Automatically positioned to the address	A8SE (S)	730	-	445344 240580
230	Contemporary Trade Directory Entries Name: Waste & Resources Action Programme Location: 21, Horse Fair, Banbury, Oxfordshire, OX16 0AH Classification: Recycling Centres Status: Inactive Positional Accuracy: Automatically positioned to the address	A8SE (S)	753	-	445311 240556
231	Contemporary Trade Directory Entries Name: Potter & Soar Ltd Location: Beaumont Road, Banbury, Oxfordshire, OX16 1SD Classification: Wire Products - Manufacturers Status: Inactive Positional Accuracy: Automatically positioned to the address	A18NE (N)	736	-	445221 242278
232	Contemporary Trade Directory Entries Name: Cleenol Group Ltd Location: Neville House, Beaumont Road, Banbury, Oxfordshire, OX16 1RB Classification: Chemical Manufacturers Status: Active Positional Accuracy: Automatically positioned to the address	A18NE (N)	748	-	445353 242251
232	Contemporary Trade Directory Entries Name: British Nova Works Location: Neville House, Beaumont Road, Banbury, Oxfordshire, OX16 1RB Classification: Car Washing & Polishing Equipment & Supplies Status: Active Positional Accuracy: Automatically positioned to the address	A18NE (N)	748	-	445353 242251
232	Contemporary Trade Directory Entries Name: Dreumex (Uk) Ltd Location: Neville House, Beaumont Road, Banbury, Oxfordshire, OX16 1RB Classification: Cleaning Materials & Equipment Status: Inactive Positional Accuracy: Automatically positioned to the address	A18NE (N)	748	-	445353 242251
232	Contemporary Trade Directory Entries Name: British Nova Works Ltd Location: Neville House, Beaumont Road, Banbury, Oxfordshire, OX16 1RB Classification: Floor Cleaning & Polishing Equipment - Manufacturers & Distributors Status: Inactive Positional Accuracy: Automatically positioned to the address	A18NE (N)	748	-	445353 242251
233	Contemporary Trade Directory Entries Name: Ideas Location: 22, Castle Quay, Banbury, Oxfordshire, OX16 5UH Classification: Homefurnishings - Manufacturers Status: Inactive Positional Accuracy: Automatically positioned to the address	A9SW (SE)	759	-	445705 240664
234	Contemporary Trade Directory Entries Name: Tibbetts Location: Tibbetts House, Beaumont Road, Banbury, OX16 1RH Classification: Brake & Clutch Manufacturers Status: Active Positional Accuracy: Automatically positioned to the address	A18NE (N)	762	-	445412 242239
235	Contemporary Trade Directory Entries Name: R Babbs Location: 7, Hydrangea Walk, Banbury, Oxfordshire, OX16 1XX Classification: Domestic Appliances - Servicing, Repairs & Parts Status: Inactive Positional Accuracy: Automatically positioned to the address	A17NE (NW)	762	-	444755 242250
236	Contemporary Trade Directory Entries Name: Hgv Sales Solutions Location: 5, Butchers Row, Banbury, Oxfordshire, OX16 5JH Classification: Commercial Vehicle Dealers Status: Inactive Positional Accuracy: Manually positioned to the address or location	A9SW (SE)	775	-	445551 240574
236	Contemporary Trade Directory Entries Name: Spot On Design & Print Ltd Location: S E S House, Butchers Row, Banbury, OX16 5JH Classification: Printers Status: Inactive Positional Accuracy: Automatically positioned to the address	A9SW (SE)	776	-	445583 240585

Map ID	Details	Quadrant Reference (Compass Direction)	Estimated Distance From Site	Contact	NGR
236	Contemporary Trade Directory Entries Name: Reynolds Blinds Location: Flat Above, 9, Butchers Row, Banbury, Oxfordshire, OX16 5JH Classification: Blinds, Awnings & Canopies Status: Inactive Positional Accuracy: Manually positioned to the address or location	A9SW (SE)	782	-	445592 240582
236	Contemporary Trade Directory Entries Name: Anderson Leisure Location: 4, Butchers Row, Banbury, Oxfordshire, OX16 5JH Classification: Swimming Pool Contractors, Repairers & Service Status: Inactive Positional Accuracy: Automatically positioned to the address	A9SW (SE)	790	-	445556 240560
236	Contemporary Trade Directory Entries Name: Johnson Dry Cleaners (Uk) Ltd Location: 76, High Street, Banbury, Oxfordshire, OX16 5JG Classification: Dry Cleaners Status: Inactive Positional Accuracy: Manually positioned to the address or location	A9SW (SE)	796	-	445601 240570
236	Contemporary Trade Directory Entries Name: Klick Location: 73-74, High Street, Banbury, Oxfordshire, OX16 5JG Classification: Photographic Processors Status: Inactive Positional Accuracy: Automatically positioned to the address	A9SW (SE)	800	-	445589 240561
236	Contemporary Trade Directory Entries Name: Alexander Kennedy & Sons1 Location: 73-74, High Street, Banbury, Oxfordshire, OX16 5JG Classification: Photographic Processors Status: Inactive Positional Accuracy: Manually positioned to the address or location	A9SW (SE)	800	-	445589 240561
237	Contemporary Trade Directory Entries Name: Avonchem Ltd Location: Beaumont Clo, Banbury, Oxfordshire, OX16 1RQ Classification: Chemicals - Distributors & Wholesalers Status: Inactive Positional Accuracy: Manually positioned to the address or location	A18NE (N)	778	-	445284 242306
238	Contemporary Trade Directory Entries Name: Demand Cleaners Location: 80, Kings Road, Banbury, OX16 0DJ Classification: Cleaning Services - Domestic Status: Active Positional Accuracy: Automatically positioned to the address	A7SE (SW)	778	-	444814 240615
238	Contemporary Trade Directory Entries Name: Demand Cleaners Location: 80, Kings Road, Banbury, Oxfordshire, OX16 0DJ Classification: Cleaning Services - Domestic Status: Inactive Positional Accuracy: Automatically positioned to the address	A7SE (SW)	779	-	444816 240613
239	Contemporary Trade Directory Entries Name: Xtreme Location: 8, Church Lane, Banbury, Oxfordshire, OX16 5LR Classification: Leisure & Sportswear Manufacturers & Wholesalers Status: Inactive Positional Accuracy: Automatically positioned to the address	A9SW (SE)	779	-	445539 240565
240	Contemporary Trade Directory Entries Name: City Carpet Cleaning Of Banbury Location: 36a, Queens Road, Banbury, OX16 0EB Classification: Carpet, Curtain & Upholstery Cleaners Status: Active Positional Accuracy: Automatically positioned to the address	A8SW (S)	779	-	444936 240583
241	Contemporary Trade Directory Entries Name: Hoods Location: 35, Bridge Street, Banbury, Oxfordshire, OX16 5QA Classification: Hardware Status: Inactive Positional Accuracy: Automatically positioned to the address	A9SW (SE)	782	-	445759 240672
242	Contemporary Trade Directory Entries Name: S M R Projects Ltd Location: Xypex House, Beaumont Close, Banbury, OX16 1TG Classification: Waterproof Material Manufacturers Status: Active Positional Accuracy: Automatically positioned to the address	A18NE (N)	782	-	445286 242309

Map ID	Details	Quadrant Reference (Compass Direction)	Estimated Distance From Site	Contact	NGR
242	Contemporary Trade Directory Entries Name: Ats Euromaster Ltd Location: Beaumont Close, Banbury, OX16 1SJ Classification: Tyre Dealers Status: Active Positional Accuracy: Automatically positioned to the address	A18NE (N)	831	-	445300 242356
243	Contemporary Trade Directory Entries Name: Banbury Boat Builders Location: 68, Bath Road, Banbury, Oxfordshire, OX16 0TR Classification: Boatbuilders & Repairers Status: Inactive Positional Accuracy: Automatically positioned to the address	A8SW (S)	783	-	445042 240568
244	Contemporary Trade Directory Entries Name: Supasnaps Location: 12, Market Place, Banbury, Oxfordshire, OX16 5LG Classification: Photographic Processors Status: Inactive Positional Accuracy: Automatically positioned to the address	A9SW (SE)	783	-	445651 240607
244	Contemporary Trade Directory Entries Name: Reynolds Blinds Location: 11b, Market Place, Banbury, OX16 5LG Classification: Blinds, Awnings & Canopies Status: Active Positional Accuracy: Automatically positioned to the address	A9SW (SE)	785	-	445657 240607
245	Contemporary Trade Directory Entries Name: Gabion Solutions Location: 44, Forge way, Banbury, OX16 1QS Classification: Hardware Status: Active Positional Accuracy: Automatically positioned to the address	A17SW (NW)	790	-	444398 241970
245	Contemporary Trade Directory Entries Name: Twenty 4 Seven Services Ltd Location: 44, Forge way, BANBURY, Oxfordshire, OX16 1QS Classification: Engineering Materials Status: Inactive Positional Accuracy: Automatically positioned to the address	A17SW (NW)	793	-	444395 241970
245	Contemporary Trade Directory Entries Name: 24 7 Services Location: 44, Forge way, Banbury, Oxfordshire, OX16 1QS Classification: Builders' Merchants Status: Inactive Positional Accuracy: Automatically positioned to the address	A17SW (NW)	793	-	444395 241970
246	Contemporary Trade Directory Entries Name: Hallowood Furniture Location: 49-50, Castle Quay, Banbury, Oxfordshire, OX16 5UW Classification: Furniture Manufacturers - Home & Office Status: Active Positional Accuracy: Automatically positioned to the address	A9SW (SE)	794	-	445828 240713
247	Contemporary Trade Directory Entries Name: Synflex Ltd Location: Unit 1, Banbury Park, Banbury, Oxfordshire, OX16 7TR Classification: Enamelling Status: Inactive Positional Accuracy: Manually positioned within the geographical locality	A8SW (S)	795	-	445136 240532
248	Contemporary Trade Directory Entries Name: L P G Kits Location: 6, Ivatt Walk, Banbury, Oxfordshire, OX16 3WE Classification: Autogas Suppliers & Installers Status: Inactive Positional Accuracy: Automatically positioned to the address	A14NE (E)	807	-	446100 241495
249	Contemporary Trade Directory Entries Name: Barclay Services Location: White Lion Walk, Banbury, Oxfordshire, OX16 5DZ Classification: Cleaning Services - Commercial Status: Inactive Positional Accuracy: Manually positioned to the road within the address or location	A9SW (S)	812	-	445505 240522
250	Contemporary Trade Directory Entries Name: Valera Location: Beaumont Close, Banbury, Oxfordshire, OX16 1SH Classification: Refrigeration Equipment - Commercial Status: Active Positional Accuracy: Manually positioned within the geographical locality	A18NE (N)	822	-	445379 242320

Map ID	Details	Quadrant Reference (Compass Direction)	Estimated Distance From Site	Contact	NGR
250	Contemporary Trade Directory Entries Name: Corsair Manufacturing Ltd Location: Beaumont Close, Banbury, Oxfordshire, OX16 1SH Classification: Catering Equipment Status: Inactive Positional Accuracy: Automatically positioned to the address	A18NE (N)	823	-	445379 242320
250	Contemporary Trade Directory Entries Name: Hotlock Food Conveyors Ltd Location: Beaumont Close, Banbury, Oxfordshire, OX16 1SH Classification: Catering Equipment Status: Inactive Positional Accuracy: Automatically positioned to the address	A18NE (N)	823	-	445379 242320
250	Contemporary Trade Directory Entries Name: Corsair Engineering Ltd Location: Beaumont Close, Banbury, Oxfordshire, OX16 1SH Classification: Catering Equipment Status: Inactive Positional Accuracy: Automatically positioned to the address	A18NE (N)	823	-	445379 242320
250	Contemporary Trade Directory Entries Name: Mettex Electrical Ltd Location: Sandpiper House, Beaumont Close, Banbury, Oxfordshire, OX16 1TG Classification: Manufacturers Status: Inactive Positional Accuracy: Manually positioned to the address or location	A18NE (N)	843	-	445354 242352
250	Contemporary Trade Directory Entries Name: Sandpiper Shoes Location: Sandpiper House, Beaumont Close, Banbury, OX16 1TG Classification: Footwear Manufacturers & Wholesale Status: Inactive Positional Accuracy: Automatically positioned to the address	A18NE (N)	844	-	445355 242352
250	Contemporary Trade Directory Entries Name: A C S Location: Unit 22-23 Beaumont Industrial Estate, Beaumont Close, Banbury, Oxfordshire, OX16 1TG Classification: Radio Communication Equipment Status: Inactive Positional Accuracy: Automatically positioned to the address	A18NE (N)	849	-	445406 242338
250	Contemporary Trade Directory Entries Name: Scientific Detectors Ltd Location: 7, Beaumont Business Centre, Beaumont Close, Banbury, Oxfordshire, OX16 1TN Classification: Scientific Apparatus & Instruments - Manufacturers Status: Inactive Positional Accuracy: Automatically positioned to the address	A18NE (N)	857	-	445420 242341
251	Contemporary Trade Directory Entries Name: Chris Davies Location: 40, Fergusson Road, Banbury, Oxfordshire, OX16 3HQ Classification: Washing Machines - Servicing & Repairs Status: Inactive Positional Accuracy: Automatically positioned to the address	A14SE (E)	822	-	446127 241266
252	Contemporary Trade Directory Entries Name: Herts Hygiene Location: 40, Wellington Avenue, Banbury, OX16 3NE Classification: Hygiene & Cleansing Services Status: Active Positional Accuracy: Automatically positioned to the address	A9NE (E)	828	-	446099 241079
253	Contemporary Trade Directory Entries Name: Robert Dyas Location: 2, High Street, Banbury, Oxfordshire, OX16 5DZ Classification: Hardware Status: Inactive Positional Accuracy: Automatically positioned to the address	A9SW (SE)	836	-	445687 240566
254	Contemporary Trade Directory Entries Name: C M T Cleaning Services Ltd Location: 7, Harlequin Way, Banbury, OX16 1FS Classification: Cleaning Services - Domestic Status: Inactive Positional Accuracy: Automatically positioned to the address	A17NE (NW)	839	-	444512 242182

Map ID	Details	Quadrant Reference (Compass Direction)	Estimated Distance From Site	Contact	NGR
255	Contemporary Trade Directory Entries Name: Banbury Vehicle Recovery Location: 51, Park Road, Banbury, OX16 0DH Classification: Car Breakdown & Recovery Services Status: Active Positional Accuracy: Automatically positioned to the address	A7SE (SW)	846	-	444678 240599
256	Contemporary Trade Directory Entries Name: Envirobridge Ltd Location: 29-30, Horse Fair, Banbury, Oxfordshire, OX16 0AE Classification: Cleaning Services - Commercial Status: Inactive Positional Accuracy: Automatically positioned to the address	A8SE (S)	847	-	445376 240464
256	Contemporary Trade Directory Entries Name: Transtec Computers Ltd Location: 29-30, Horse Fair, Banbury, Oxfordshire, OX16 0BW Classification: Computer Manufacturers Status: Active Positional Accuracy: Automatically positioned to the address	A8SE (S)	847	-	445376 240464
256	Contemporary Trade Directory Entries Name: Wall To Wall Warmth Location: 29-30, Horse Fair, Banbury, Oxfordshire, OX16 0BW Classification: Electrical Heating Equipment & Systems Status: Inactive Positional Accuracy: Automatically positioned to the address	A8SE (S)	847	-	445376 240464
256	Contemporary Trade Directory Entries Name: Ferrostaal Metals Location: 29-30, Horse Fair, Banbury, Oxfordshire, OX16 0AE Classification: Steel Manufacturers Status: Inactive Positional Accuracy: Manually positioned to the address or location	A8SE (S)	847	-	445376 240464
256	Contemporary Trade Directory Entries Name: Scrap Car Now Today Cash Banbury Location: Horse Fair, Banbury, Oxfordshire, ox16 0bw Classification: Car Breakers & Dismantlers Status: Inactive Positional Accuracy: Manually positioned within the geographical locality	A8SE (S)	848	-	445376 240464
256	Contemporary Trade Directory Entries Name: Mabor Ltd Location: 29-30, Horse Fair, Banbury, Oxfordshire, OX16 0AE Classification: Manufacturers Status: Inactive Positional Accuracy: Manually positioned to the address or location	A8SE (S)	848	-	445376 240464
256	Contemporary Trade Directory Entries Name: The Magnesite Syndicate Ltd Location: 29-30, Horse Fair, Banbury, Oxfordshire, OX16 0AE Classification: Mineral Merchants Status: Inactive Positional Accuracy: Manually positioned to the address or location	A8SE (S)	848	-	445376 240464
257	Contemporary Trade Directory Entries Name: Mobile Radio Ltd Location: 14-16, Horse Fair, Banbury, Oxfordshire, OX16 0AH Classification: Radio Communication Equipment Status: Inactive Positional Accuracy: Automatically positioned to the address	A8SE (S)	848	-	445303 240461
257	Contemporary Trade Directory Entries Name: Kall Kwik Location: 2a, West Bar Street, Banbury, Oxfordshire, OX16 9RR Classification: Printers Status: Active Positional Accuracy: Automatically positioned to the address	A8SE (S)	885	-	445286 240424
258	Contemporary Trade Directory Entries Name: F R Services (Uk) Ltd Location: 5, George Street, Banbury, Oxfordshire, OX16 5BH Classification: Road Haulage Services Status: Inactive Positional Accuracy: Manually positioned to the address or location	A9SW (SE)	854	-	445575 240499
259	Contemporary Trade Directory Entries Name: Slide Solutions Ltd Location: 5, Colville Walk, Banbury, Oxfordshire, OX16 3NF Classification: Office Furniture & Equipment Status: Inactive Positional Accuracy: Automatically positioned to the address	A9NE (SE)	856	-	446102 240997

Map ID	Details	Quadrant Reference (Compass Direction)	Estimated Distance From Site	Contact	NGR
260	<p>Contemporary Trade Directory Entries</p> <p>Name: Bambury Air Conditioning Location: 9, Beaumont Business Centre, Beaumont Close, Banbury, Oxfordshire, OX16 1TN Classification: Air Conditioning & Refrigeration Contractors Status: Inactive Positional Accuracy: Automatically positioned to the address</p>	A18NE (N)	860	-	445439 242335
260	<p>Contemporary Trade Directory Entries</p> <p>Name: Mit Handling Systems Ltd Location: 2, Beaumont Business Centre, Beaumont Close, Banbury, Oxfordshire, OX16 1TN Classification: Conveyors & Conveyor Belts Status: Inactive Positional Accuracy: Automatically positioned to the address</p>	A18NE (N)	892	-	445428 242375
260	<p>Contemporary Trade Directory Entries</p> <p>Name: Mouchel Parkman Rail Ltd Location: Unit 15, Beaumont Close, Banbury, Oxfordshire, OX16 1TG Classification: Railways Status: Inactive Positional Accuracy: Automatically positioned to the address</p>	A18NE (N)	895	-	445464 242362
260	<p>Contemporary Trade Directory Entries</p> <p>Name: Bourton Drain Services Location: 15, Beaumont Business Centre, Beaumont Close, Banbury, Oxfordshire, OX16 1TN Classification: Drain & Sewer Clearance - Equipment Status: Inactive Positional Accuracy: Automatically positioned to the address</p>	A18NE (N)	895	-	445464 242362
260	<p>Contemporary Trade Directory Entries</p> <p>Name: Tailored Blinds Location: 12, Beaumont Business Centre, Beaumont Close, Banbury, Oxfordshire, OX16 1TN Classification: Blinds, Awnings & Canopies Status: Inactive Positional Accuracy: Automatically positioned to the address</p>	A18NE (N)	897	-	445429 242381
260	<p>Contemporary Trade Directory Entries</p> <p>Name: Timesync Controls Ltd Location: 16, Beaumont Business Centre, Beaumont Close, Banbury, Oxfordshire, OX16 1TN Classification: Electronic Equipment - Manufacturers & Assemblers Status: Active Positional Accuracy: Automatically positioned to the address</p>	A18NE (N)	901	-	445465 242368
261	<p>Contemporary Trade Directory Entries</p> <p>Name: Encapsulating Services Location: 6, Beaumont Business Centre, Beaumont Close, Banbury, Oxfordshire, OX16 1TN Classification: Print Finishers Status: Inactive Positional Accuracy: Automatically positioned to the address</p>	A18NE (N)	868	-	445421 242352
261	<p>Contemporary Trade Directory Entries</p> <p>Name: J C R Engineering (Banbury) Ltd Location: Beaumont Close, Banbury, Oxfordshire, OX16 1TG Classification: Precision Engineers Status: Inactive Positional Accuracy: Automatically positioned to the address</p>	A18NE (N)	871	-	445377 242373
261	<p>Contemporary Trade Directory Entries</p> <p>Name: A P C Cleaning & Maintenance Services Ltd Location: 4, Beaumont Business Centre, Beaumont Close, Banbury, Oxfordshire, OX16 1TN Classification: Commercial Cleaning Services Status: Inactive Positional Accuracy: Automatically positioned to the address</p>	A18NE (N)	880	-	445425 242364
261	<p>Contemporary Trade Directory Entries</p> <p>Name: Tailored Blinds Of Banbury Location: 1, Beaumont Business Centre, Beaumont Close, Banbury, Oxfordshire, OX16 1TN Classification: Blinds, Awnings & Canopies Status: Inactive Positional Accuracy: Manually positioned within the geographical locality</p>	A18NE (N)	881	-	445425 242364

Map ID	Details	Quadrant Reference (Compass Direction)	Estimated Distance From Site	Contact	NGR
262	Contemporary Trade Directory Entries Name: The Phone Stall Ltd Location: Kiosk 9, Castle Quay, Banbury, OX16 5UN Classification: Mobile Phone Accessories and Car Kits Status: Inactive Positional Accuracy: Automatically positioned to the address	A9SE (SE)	868	-	445842 240627
262	Contemporary Trade Directory Entries Name: Parchment Location: 19, Bridge Street, Banbury, Oxfordshire, OX16 5PN Classification: Printers Status: Inactive Positional Accuracy: Manually positioned to the address or location	A9SE (SE)	910	-	445848 240579
262	Contemporary Trade Directory Entries Name: New Toggs Of Banbury Location: 19, Bridge Street, Banbury, Oxfordshire, OX16 5PN Classification: Dry Cleaners Status: Inactive Positional Accuracy: Automatically positioned to the address	A9SE (SE)	910	-	445848 240579
262	Contemporary Trade Directory Entries Name: Wilkinsons Location: Unit 1, 20-23, Bridge Street, Banbury, Oxfordshire, OX16 5PN Classification: Hardware Status: Inactive Positional Accuracy: Automatically positioned to the address	A9SE (SE)	921	-	445832 240554
263	Contemporary Trade Directory Entries Name: A D I Mechanical Location: The Shades, Banbury, Oxfordshire, OX16 9RS Classification: Metal Products - Fabricated Status: Inactive Positional Accuracy: Automatically positioned to the address	A8SE (S)	872	-	445181 240445
264	Contemporary Trade Directory Entries Name: Active Predator Location: 30, Mold Crescent, Banbury, Oxfordshire, OX16 0EZ Classification: Pest & Vermin Control Status: Inactive Positional Accuracy: Automatically positioned to the address	A7NW (SW)	873	-	444407 240778
265	Contemporary Trade Directory Entries Name: Innoval Technology Location: Beaumont Close, Banbury, OX16 1TQ Classification: Aluminium Fabricators Status: Active Positional Accuracy: Automatically positioned to the address	A19NW (N)	885	-	445500 242336
265	Contemporary Trade Directory Entries Name: Laser Lines Ltd Location: Beaumont Close, Banbury, Oxfordshire, OX16 1TH Classification: Printers Status: Active Positional Accuracy: Automatically positioned to the address	A19NW (N)	923	-	445506 242374
266	Contemporary Trade Directory Entries Name: John F Horton & Sons Ltd Location: 24, Fergusson Road, Banbury, Oxfordshire, OX16 3HQ Classification: Electrical Engineers Status: Inactive Positional Accuracy: Automatically positioned to the address	A15SW (E)	887	-	446186 241201
267	Contemporary Trade Directory Entries Name: Prontaprint Location: 9, Broad Street, Banbury, Oxfordshire, OX16 5BN Classification: Printers Status: Inactive Positional Accuracy: Automatically positioned to the address	A9SW (SE)	894	-	445725 240520
268	Contemporary Trade Directory Entries Name: Rentacure Location: High St, Banbury, Oxfordshire, OX16 5ET Classification: Timber Preservation Services Status: Inactive Positional Accuracy: Manually positioned within the geographical locality	A3NE (S)	910	-	445410 240405
268	Contemporary Trade Directory Entries Name: Aire Serv Location: 2-4 Horse Fair, Banbury, Oxfordshire, OX16 0AA Classification: Air Conditioning & Refrigeration Contractors Status: Inactive Positional Accuracy: Automatically positioned to the address	A3NE (S)	917	-	445368 240394

Map ID	Details	Quadrant Reference (Compass Direction)	Estimated Distance From Site	Contact	NGR
269	Contemporary Trade Directory Entries Name: Banbury Print & Design Ltd Location: 57, George Street, Banbury, Oxfordshire, OX16 5BH Classification: Printers Status: Inactive Positional Accuracy: Automatically positioned to the address	A9SW (SE)	911	-	445659 240469
269	Contemporary Trade Directory Entries Name: Banbury Print & Design Location: The Print Centre, George Street, Banbury, Oxfordshire, OX16 5BH Classification: Printers Status: Active Positional Accuracy: Automatically positioned to the address	A9SW (SE)	912	-	445655 240467
270	Contemporary Trade Directory Entries Name: Star Location: 14, Bridge Street, Banbury, Oxfordshire, OX16 5PN Classification: Bus & Coach Operators & Stations Status: Inactive Positional Accuracy: Manually positioned to the address or location	A9SE (SE)	924	-	445887 240592
270	Contemporary Trade Directory Entries Name: Banbury Appliance Centre Location: 12, Bridge Street, Banbury, Oxfordshire, OX16 5PN Classification: Domestic Appliances - Servicing, Repairs & Parts Status: Inactive Positional Accuracy: Automatically positioned to the address	A9SE (SE)	936	-	445903 240589
270	Contemporary Trade Directory Entries Name: Cherwell Garden Machinery Ltd Location: 10, Bridge Street, Banbury, OX16 5PN Classification: Lawnmowers & Garden Machinery - Sales & Service Status: Inactive Positional Accuracy: Automatically positioned to the address	A9SE (SE)	938	-	445906 240589
270	Contemporary Trade Directory Entries Name: Woodburners4less.Co.Uk Location: 10 Bridge St, Banbury, Oxfordshire, OX16 5PN Classification: Woodburning Stoves Status: Inactive Positional Accuracy: Manually positioned to the address or location	A9SE (SE)	940	-	445902 240584
270	Contemporary Trade Directory Entries Name: Cherwell Garden Machinery Location: 10, Bridge Street, Banbury, Oxfordshire, OX16 5PN Classification: Lawnmowers & Garden Machinery - Sales & Service Status: Active Positional Accuracy: Automatically positioned to the address	A9SE (SE)	942	-	445903 240582
271	Contemporary Trade Directory Entries Name: Total Laundry Care Location: 68, Ferriston, Banbury, Oxfordshire, OX16 1XE Classification: Laundries & Launderettes Status: Inactive Positional Accuracy: Automatically positioned to the address	A17SW (NW)	927	-	444255 242009
271	Contemporary Trade Directory Entries Name: Total Laundry Care Location: 68, Ferriston, Banbury, Oxfordshire, OX16 1XE Classification: Dry Cleaners Status: Active Positional Accuracy: Automatically positioned to the address	A17SW (NW)	927	-	444255 242009
272	Contemporary Trade Directory Entries Name: Leisure Interiors 2000 Ltd Location: 47f, Broad Street, Banbury, Oxfordshire, OX16 5BT Classification: Tent Manufacturers Status: Active Positional Accuracy: Automatically positioned to the address	A4NW (SE)	966	-	445668 240414
272	Contemporary Trade Directory Entries Name: Cotton Clouds Location: 47c, Broad Street, Banbury, OX16 5BT Classification: Dry Cleaners Status: Active Positional Accuracy: Automatically positioned to the address	A4NW (SE)	983	-	445663 240393
272	Contemporary Trade Directory Entries Name: Banbury Gunsmiths Location: 47b, Broad Street, Banbury, Oxfordshire, OX16 5BT Classification: Gunsmiths Status: Active Positional Accuracy: Automatically positioned to the address	A4NW (SE)	987	-	445661 240388

Map ID	Details	Quadrant Reference (Compass Direction)	Estimated Distance From Site	Contact	NGR
272	Contemporary Trade Directory Entries Name: Minuteman Press Location: 47a, Broad Street, Banbury, Oxfordshire, OX16 5BT Classification: Printers Status: Inactive Positional Accuracy: Automatically positioned to the address	A4NW (SE)	994	-	445659 240380
273	Contemporary Trade Directory Entries Name: Banbury Salvage Yard Location: Mercia House, 51, South Bar Street, Banbury, Oxfordshire, OX16 9AB Classification: Car Breakers & Dismantlers Status: Inactive Positional Accuracy: Automatically positioned to the address	A3NE (S)	970	-	445270 240340
273	Contemporary Trade Directory Entries Name: Bowe Ltd Location: 51 The Green South Bar St, Banbury, Oxfordshire, OX16 9AB Classification: Cleaning Materials & Equipment Status: Inactive Positional Accuracy: Manually positioned to the address or location	A3NE (S)	970	-	445269 240339
273	Contemporary Trade Directory Entries Name: I G A A Ltd Location: Mercia House, 51, South Bar Street, Banbury, Oxfordshire, OX16 9AB Classification: Gate Manufacturers - Automated Status: Inactive Positional Accuracy: Automatically positioned to the address	A3NE (S)	970	-	445270 240340
273	Contemporary Trade Directory Entries Name: Banbury Salvage Yard Location: Mercia House, 51, South Bar Street, Banbury, OX16 9AB Classification: Car Breakers & Dismantlers Status: Inactive Positional Accuracy: Automatically positioned to the address	A3NE (S)	972	-	445276 240337
273	Contemporary Trade Directory Entries Name: Scrap Yard In Banbury Htt Location: 51 South Bar Street, Banbury, Oxfordshire, ox16 9ab Classification: Car Breakers & Dismantlers Status: Inactive Positional Accuracy: Manually positioned within the geographical locality	A3NE (S)	994	-	445276 240315
274	Contemporary Trade Directory Entries Name: Paul Clarke Autos Location: Cherwell Street, Banbury, Oxfordshire, OX16 2BB Classification: Garage Services Status: Inactive Positional Accuracy: Automatically positioned to the address	A9SE (SE)	977	-	445905 240539
274	Contemporary Trade Directory Entries Name: Robert Keith Used Car Sales Ltd Location: Cherwell Street, BANBURY, Oxfordshire, OX16 2BB Classification: Car Dealers - Used Status: Inactive Positional Accuracy: Automatically positioned to the address	A9SE (SE)	977	-	445905 240539
274	Contemporary Trade Directory Entries Name: Paul Clarke Location: Cherwell Street, Banbury, Oxfordshire, OX16 2BB Classification: Garage Services Status: Inactive Positional Accuracy: Automatically positioned to the address	A9SE (SE)	977	-	445905 240539
274	Contemporary Trade Directory Entries Name: Total Location: Cherwell St, Banbury, Oxfordshire, OX16 2BB Classification: Petrol Filling Stations Status: Inactive Positional Accuracy: Automatically positioned to the address	A9SE (SE)	990	-	445903 240521
275	Contemporary Trade Directory Entries Name: Benbry Halal Meat Location: 69, Bridge Street, Banbury, Oxfordshire, OX16 5QF Classification: Meat - Wholesale Status: Inactive Positional Accuracy: Automatically positioned to the address	A9SE (SE)	977	-	445977 240601
275	Contemporary Trade Directory Entries Name: Kwik Fit Location: Cherwell Street, Bridge Street, Banbury, Oxfordshire, OX16 2BB Classification: Tyre Dealers Status: Active Positional Accuracy: Automatically positioned to the address	A9SE (SE)	999	-	445959 240555

Map ID	Details	Quadrant Reference (Compass Direction)	Estimated Distance From Site	Contact	NGR
276	Contemporary Trade Directory Entries Name: Pulse Utilities Location: 40, Red Poll Close, Banbury, Oxfordshire, OX16 1UG Classification: Electricity Companies Status: Inactive Positional Accuracy: Automatically positioned to the address	A17SW (NW)	978	-	444159 241954
276	Contemporary Trade Directory Entries Name: All Counties Scaffolding Location: 40, Red Poll Close, Banbury, OX16 1UG Classification: Scaffolding & Work Platforms Status: Active Positional Accuracy: Automatically positioned to the address	A17SW (NW)	980	-	444159 241957
277	Contemporary Trade Directory Entries Name: Tigers Global Logistics Ltd Location: Unit 6, The I O Centre, Jugglers Close, Banbury, OX16 3TA Classification: Road Haulage Services Status: Active Positional Accuracy: Automatically positioned to the address	A20SW (E)	994	-	446191 241836
277	Contemporary Trade Directory Entries Name: Signet International Location: Unit 6, The I O Centre, Jugglers Close, Banbury, Oxfordshire, OX16 3TA Classification: Road Haulage Services Status: Inactive Positional Accuracy: Automatically positioned to the address	A20SW (E)	998	-	446196 241834
278	Contemporary Trade Directory Entries Name: Oxford Sealants Location: 6, South Bar Street, Banbury, Oxfordshire, OX16 9AA Classification: Adhesives, Glues & Sealants Status: Inactive Positional Accuracy: Automatically positioned to the address	A3NE (S)	995	-	445352 240315
278	Contemporary Trade Directory Entries Name: P L Clothing Location: 6, South Bar Street, Banbury, Oxfordshire, OX16 9AA Classification: Leisure & Sportswear Manufacturers & Wholesalers Status: Inactive Positional Accuracy: Manually positioned to the address or location	A3NE (S)	995	-	445352 240315
278	Contemporary Trade Directory Entries Name: Sales Solutions Location: 6, South Bar Street, Banbury, Oxfordshire, OX16 9AA Classification: Painting & Decorating Supplies Status: Inactive Positional Accuracy: Manually positioned to the address or location	A3NE (S)	995	-	445352 240315
278	Contemporary Trade Directory Entries Name: Test Electric Banbury Ltd Location: Jeffersons Business Centre, 6 South Bar Street, Banbury, Oxfordshire, OX16 9AA Classification: Testing, Inspection & Calibration Equipment Manufacturers Status: Active Positional Accuracy: Automatically positioned to the address	A3NE (S)	996	-	445339 240313
278	Contemporary Trade Directory Entries Name: Time Travel Location: 6 South Bar St, Banbury, Oxfordshire, OX16 9AA Classification: Road Haulage Services Status: Inactive Positional Accuracy: Manually positioned to the address or location	A3NE (S)	996	-	445352 240314
279	Fuel Station Entries Name: Hartwell Ford Banbury Location: Southam Road , , Banbury, Oxfordshire, OX16 2AD Brand: Obsolete Premises Type: Not Applicable Status: Obsolete Positional Accuracy: Automatically positioned to the address	A13SE (SE)	73	-	445375 241295
280	Fuel Station Entries Name: Tesco Banbury Extra Location: Lockheed Close , , Banbury, Oxfordshire, OX16 1LX Brand: Tesco Extra Premises Type: Hypermarket Status: Open Positional Accuracy: Automatically positioned to the address	A18SE (N)	409	-	445326 241892

Map ID	Details	Quadrant Reference (Compass Direction)	Estimated Distance From Site	Contact	NGR
281	Fuel Station Entries Name: Cockhorse Service Station Location: 98, Warwick Road , , Banbury, Oxfordshire, OX16 2AB Brand: Texaco Premises Type: Petrol Station Status: Open Positional Accuracy: Manually positioned to the address or location	A8NW (S)	536	-	445025 240817
282	Fuel Station Entries Name: Morrisons Banbury Location: Cherwell Street , , Banbury, Oxfordshire, OX16 2BB Brand: Morrisons Premises Type: Hypermarket Status: Open Positional Accuracy: Manually positioned to the address or location	A9SE (SE)	990	-	445903 240521
283	Points of Interest - Commercial Services Name: Car Medics Location: 123 Ruscote Avenue, Banbury, OX16 2NL Category: Repair and Servicing Class Code: Vehicle Repair, Testing and Servicing Positional Accuracy: Positioned to address or location	A13NW (W)	111	7	444894 241443
284	Points of Interest - Commercial Services Name: Nationwide Autocentre Location: Marley Way, Banbury, OX16 2RL Category: Repair and Servicing Class Code: Vehicle Repair, Testing and Servicing Positional Accuracy: Positioned to address or location	A13SE (E)	129	7	445426 241391
284	Points of Interest - Commercial Services Name: Halfords Autocentre Location: Marley Way, Banbury, OX16 2RL Category: Repair and Servicing Class Code: Vehicle Repair, Testing and Servicing Positional Accuracy: Positioned to address or location	A13SE (E)	197	7	445493 241407
285	Points of Interest - Commercial Services Name: IMO - arc Clean Car Centres Location: Southam Road, Banbury, OX16 2RX Category: Personal, Consumer and other Services Class Code: Vehicle Cleaning Services Positional Accuracy: Positioned to address or location	A13SE (SE)	146	7	445346 241169
285	Points of Interest - Commercial Services Name: Arc Clean Car Centre Location: Southam Road, Banbury, OX16 2RX Category: Personal, Consumer and other Services Class Code: Vehicle Cleaning Services Positional Accuracy: Positioned to address or location	A13SE (SE)	146	7	445346 241169
285	Points of Interest - Commercial Services Name: IMO - arc Clean Car Centres Location: Southam Road, Banbury, OX16 2RX Category: Personal, Consumer and other Services Class Code: Vehicle Cleaning Services Positional Accuracy: Positioned to address or location	A13SE (SE)	146	7	445346 241169
285	Points of Interest - Commercial Services Name: Arc Car Wash Banbury Location: Southam Road, Banbury, OX16 2RX Category: Repair and Servicing Class Code: Vehicle Repair, Testing and Servicing Positional Accuracy: Positioned to address or location	A13SE (SE)	146	7	445346 241169
286	Points of Interest - Commercial Services Name: Bridge Motors Location: Beaumont Road, Banbury, OX16 1RH Category: Repair and Servicing Class Code: Vehicle Repair, Testing and Servicing Positional Accuracy: Positioned to address or location	A13NW (N)	194	7	445039 241749
286	Points of Interest - Commercial Services Name: Bridge Motors Location: Beaumont Road, Banbury, OX16 1RH Category: Repair and Servicing Class Code: Vehicle Repair, Testing and Servicing Positional Accuracy: Positioned to address or location	A13NW (N)	194	7	445039 241749

Map ID	Details	Quadrant Reference (Compass Direction)	Estimated Distance From Site	Contact	NGR
287	Points of Interest - Commercial Services Name: C A R Motor Services Location: Southam Road, Banbury, OX16 2RR Category: Repair and Servicing Class Code: Vehicle Repair, Testing and Servicing Positional Accuracy: Positioned to address or location	A13NE (E)	197	7	445458 241521
288	Points of Interest - Commercial Services Name: S K F Location: Unit 2 Canada Close, Banbury, OX16 2RT Category: Repair and Servicing Class Code: Vehicle Repair, Testing and Servicing Positional Accuracy: Positioned to address or location	A14SW (E)	271	7	445575 241387
289	Points of Interest - Commercial Services Name: Spectrum Auto Solutions Location: 2a Cope Road, Banbury, OX16 2EH Category: Repair and Servicing Class Code: Vehicle Repair, Testing and Servicing Positional Accuracy: Positioned to address or location	A8NE (S)	331	7	445324 240979
289	Points of Interest - Commercial Services Name: Spectrum Auto Solutions Location: 2A Cope Road, Banbury, OX16 2EH Category: Repair and Servicing Class Code: Vehicle Repair, Testing and Servicing Positional Accuracy: Positioned to address or location	A8NE (S)	331	7	445324 240979
289	Points of Interest - Commercial Services Name: Spectrum Auto Solutions Location: 2a Cope Road, Banbury, OX16 2EH Category: Repair and Servicing Class Code: Vehicle Repair, Testing and Servicing Positional Accuracy: Positioned to address or location	A8NE (S)	331	7	445324 240978
290	Points of Interest - Commercial Services Name: S L R Valeting Location: 11 Neithrop Close, Banbury, OX16 2NU Category: Personal, Consumer and other Services Class Code: Vehicle Cleaning Services Positional Accuracy: Positioned to address or location	A8NW (SW)	343	7	444871 241069
291	Points of Interest - Commercial Services Name: Exel Location: Aesops Building, Beaumont Road, Banbury, OX16 1RH Category: Transport, Storage and Delivery Class Code: Distribution and Haulage Positional Accuracy: Positioned to address or location	A18SW (N)	363	7	445024 241917
292	Points of Interest - Commercial Services Name: Tesco Hand Car Wash Location: 8 Lockheed Close, Banbury, OX16 1LX Category: Personal, Consumer and other Services Class Code: Vehicle Cleaning Services Positional Accuracy: Positioned to address or location	A18SE (N)	438	7	445178 241982
293	Points of Interest - Commercial Services Name: Castle Garage Location: 49 Castle Street, Banbury, OX16 5NU Category: Repair and Servicing Class Code: Vehicle Repair, Testing and Servicing Positional Accuracy: Positioned to address or location	A9NW (SE)	530	7	445498 240815
294	Points of Interest - Commercial Services Name: Cockhorse Service Station Location: 98 Warwick Road, Banbury, OX16 2AJ Category: Personal, Consumer and other Services Class Code: Vehicle Cleaning Services Positional Accuracy: Positioned to address or location	A8NW (S)	536	7	445025 240817
294	Points of Interest - Commercial Services Name: Car Wash Location: 98 Warwick Road, Banbury, Oxfordshire, OX16 2AJ Category: Personal, Consumer and other Services Class Code: Vehicle Cleaning Services Positional Accuracy: Positioned to address or location	A8NW (S)	536	7	445025 240817
295	Points of Interest - Commercial Services Name: Brake & Service World Location: Bolton Road, Banbury, OX16 5UL Category: Repair and Servicing Class Code: Vehicle Repair, Testing and Servicing Positional Accuracy: Positioned to address or location	A8SE (SE)	610	7	445471 240722

Map ID	Details	Quadrant Reference (Compass Direction)	Estimated Distance From Site	Contact	NGR
296	Points of Interest - Commercial Services Name: Direct Fabrications Ltd Location: 3 North Bar Place, Banbury, OX16 0TD Category: Construction Services Class Code: Metalworkers Including Blacksmiths Positional Accuracy: Positioned to address or location	A8SE (S)	643	7	445250 240668
296	Points of Interest - Commercial Services Name: Scrap Yard Location: Not Supplied Category: Recycling Services Class Code: Scrap Metal Merchants Positional Accuracy: Positioned to an adjacent address or location	A8SE (S)	661	7	445228 240652
297	Points of Interest - Commercial Services Name: Angel Tuning Location: Unit 2 Penhill Industrial Park, Beaumont Road, Banbury, OX16 1RW Category: Repair and Servicing Class Code: Vehicle Repair, Testing and Servicing Positional Accuracy: Positioned to address or location	A18NW (N)	671	7	444989 242223
298	Points of Interest - Commercial Services Name: Kuehne + Nagel Ltd Location: Beaumont House, Beaumont Road, Banbury, OX16 1RH Category: Transport, Storage and Delivery Class Code: Distribution and Haulage Positional Accuracy: Positioned to address or location	A19NW (NE)	709	7	445500 242138
299	Points of Interest - Commercial Services Name: Phillips Autos Location: 3 North Bar Place, Banbury, OX16 0TD Category: Repair and Servicing Class Code: Vehicle Repair, Testing and Servicing Positional Accuracy: Positioned to address or location	A8SE (S)	730	7	445343 240580
299	Points of Interest - Commercial Services Name: Wrap Location: 21 Horse Fair, Banbury, OX16 0AH Category: Recycling Services Class Code: Recycling, Reclamation and Disposal Positional Accuracy: Positioned to address or location	A8SE (S)	753	7	445311 240556
299	Points of Interest - Commercial Services Name: W R A P Location: 21 Horse Fair, Banbury, OX16 0AH Category: Recycling Services Class Code: Recycling, Reclamation and Disposal Positional Accuracy: Positioned to address or location	A8SE (S)	753	7	445311 240556
300	Points of Interest - Commercial Services Name: Tibbetts Group Ltd Location: Tibbetts House, Beaumont Road, Banbury, OX16 1RH Category: Repair and Servicing Class Code: Vehicle Repair, Testing and Servicing Positional Accuracy: Positioned to address or location	A18NE (N)	762	7	445412 242239
301	Points of Interest - Commercial Services Name: Ferrostaal Metals UK Ltd Location: 29-30 Horse Fair, Banbury, OX16 0AE Category: Transport, Storage and Delivery Class Code: Distribution and Haulage Positional Accuracy: Positioned to address or location	A8SE (S)	847	7	445376 240464
302	Points of Interest - Commercial Services Name: Suttle Quality Logistics Services Ltd Location: 3 Bath Road, Banbury, OX16 0TU Category: Transport, Storage and Delivery Class Code: Distribution and Haulage Positional Accuracy: Positioned to address or location	A8SW (S)	860	7	445033 240491
303	Points of Interest - Commercial Services Name: Banbury Salvage Yard Location: Mercia House 51, South Bar Street, Banbury, OX16 9AB Category: Recycling Services Class Code: Scrap Metal Merchants Positional Accuracy: Positioned to address or location	A3NE (S)	972	7	445276 240337
304	Points of Interest - Commercial Services Name: Paul Clarke Autos Location: Cherwell Street, Banbury, OX16 2BB Category: Repair and Servicing Class Code: Vehicle Repair, Testing and Servicing Positional Accuracy: Positioned to address or location	A9SE (SE)	977	7	445905 240539

Map ID	Details	Quadrant Reference (Compass Direction)	Estimated Distance From Site	Contact	NGR
304	Points of Interest - Commercial Services Name: Morrisons Banbury Location: Cherwell Street, Banbury, OX16 2BB Category: Personal, Consumer and other Services Class Code: Vehicle Cleaning Services Positional Accuracy: Positioned to address or location	A9SE (SE)	984	7	445885 240514
304	Points of Interest - Commercial Services Name: Car Wash Location: Cherwell Street, Banbury, Oxfordshire, OX16 2BB Category: Personal, Consumer and other Services Class Code: Vehicle Cleaning Services Positional Accuracy: Positioned to address or location	A9SE (SE)	990	7	445903 240521
304	Points of Interest - Commercial Services Name: Kwik-Fit (GB) Limited Location: Bridge Street, Banbury, OX16 2BB Category: Repair and Servicing Class Code: Vehicle Repair, Testing and Servicing Positional Accuracy: Positioned to address or location	A9SE (SE)	999	7	445959 240555
305	Points of Interest - Commercial Services Name: Steve N Sons Transport Ltd Location: 92 Longworth Close, Banbury, OX16 3WN Category: Transport, Storage and Delivery Class Code: Distribution and Haulage Positional Accuracy: Positioned to address or location	A15SW (E)	986	7	446291 241420
306	Points of Interest - Commercial Services Name: Tigers Global Logistics Ltd Location: Unit 6 The I O Centre, Jugglers Close, Banbury, OX16 3TA Category: Transport, Storage and Delivery Class Code: Distribution and Haulage Positional Accuracy: Positioned to address or location	A20SW (E)	994	7	446191 241836
306	Points of Interest - Commercial Services Name: Signet International Location: Unit 6 The I O Centre, Jugglers Close, Banbury, OX16 3TA Category: Transport, Storage and Delivery Class Code: Distribution and Haulage Positional Accuracy: Positioned to address or location	A20SW (E)	997	7	446195 241834
307	Points of Interest - Manufacturing and Production Name: Factory Location: Not Supplied Category: Industrial Features Class Code: Unspecified Works Or Factories Positional Accuracy: Positioned to an adjacent address or location	A13NW (N)	0	7	445148 241451
307	Points of Interest - Manufacturing and Production Name: Factory Location: OX16 Category: Industrial Features Class Code: Unspecified Works Or Factories Positional Accuracy: Positioned to address or location	A13NW (NW)	0	7	445134 241470
308	Points of Interest - Manufacturing and Production Name: Factory Location: OX16 Category: Industrial Features Class Code: Unspecified Works Or Factories Positional Accuracy: Positioned to an adjacent address or location	A13NE (NE)	61	7	445319 241495
308	Points of Interest - Manufacturing and Production Name: Factory Location: Not Supplied Category: Industrial Features Class Code: Unspecified Works Or Factories Positional Accuracy: Positioned to an adjacent address or location	A13NE (NE)	65	7	445324 241496
309	Points of Interest - Manufacturing and Production Name: Works Location: Not Supplied Category: Industrial Features Class Code: Unspecified Works Or Factories Positional Accuracy: Positioned to an adjacent address or location	A13SE (SE)	92	7	445364 241239
309	Points of Interest - Manufacturing and Production Name: Works Location: Not Supplied Category: Industrial Features Class Code: Unspecified Works Or Factories Positional Accuracy: Positioned to an adjacent address or location	A13SE (SE)	111	7	445354 241210

Map ID	Details	Quadrant Reference (Compass Direction)	Estimated Distance From Site	Contact	NGR
309	Points of Interest - Manufacturing and Production Name: Works Location: Not Supplied Category: Industrial Features Class Code: Unspecified Works Or Factories Positional Accuracy: Positioned to an adjacent address or location	A13SE (SE)	151	7	445394 241188
310	Points of Interest - Manufacturing and Production Name: Factory Location: OX16 Category: Industrial Features Class Code: Unspecified Works Or Factories Positional Accuracy: Positioned to address or location	A13NE (N)	120	7	445238 241610
310	Points of Interest - Manufacturing and Production Name: Factory Location: Not Supplied Category: Industrial Features Class Code: Unspecified Works Or Factories Positional Accuracy: Positioned to an adjacent address or location	A13NE (N)	143	7	445242 241634
311	Points of Interest - Manufacturing and Production Name: Works Location: OX16 Category: Industrial Features Class Code: Unspecified Works Or Factories Positional Accuracy: Positioned to an adjacent address or location	A13SE (SE)	178	7	445479 241275
311	Points of Interest - Manufacturing and Production Name: Works Location: Not Supplied Category: Industrial Features Class Code: Unspecified Works Or Factories Positional Accuracy: Positioned to an adjacent address or location	A13SE (SE)	182	7	445483 241275
311	Points of Interest - Manufacturing and Production Name: Tank Location: OX16 Category: Industrial Features Class Code: Tanks (Generic) Positional Accuracy: Positioned to an adjacent address or location	A14SW (SE)	207	7	445505 241262
311	Points of Interest - Manufacturing and Production Name: Tank Location: OX16 Category: Industrial Features Class Code: Tanks (Generic) Positional Accuracy: Positioned to address or location	A14SW (SE)	210	7	445504 241244
311	Points of Interest - Manufacturing and Production Name: Tank Location: OX16 Category: Industrial Features Class Code: Tanks (Generic) Positional Accuracy: Positioned to address or location	A14SW (SE)	214	7	445507 241241
311	Points of Interest - Manufacturing and Production Name: Tank Location: OX16 Category: Industrial Features Class Code: Tanks (Generic) Positional Accuracy: Positioned to address or location	A14SW (SE)	217	7	445510 241240
311	Points of Interest - Manufacturing and Production Name: Tanks Location: OX16 Category: Industrial Features Class Code: Tanks (Generic) Positional Accuracy: Positioned to an adjacent address or location	A14SW (SE)	220	7	445514 241245
311	Points of Interest - Manufacturing and Production Name: Tank Location: OX16 Category: Industrial Features Class Code: Tanks (Generic) Positional Accuracy: Positioned to an adjacent address or location	A14SW (SE)	226	7	445525 241262
311	Points of Interest - Manufacturing and Production Name: Tank Location: OX16 Category: Industrial Features Class Code: Tanks (Generic) Positional Accuracy: Positioned to address or location	A14SW (SE)	233	7	445515 241210

Map ID	Details	Quadrant Reference (Compass Direction)	Estimated Distance From Site	Contact	NGR
311	Points of Interest - Manufacturing and Production Name: Tank Location: OX16 Category: Industrial Features Class Code: Tanks (Generic) Positional Accuracy: Positioned to address or location	A14SW (SE)	238	7	445519 241208
311	Points of Interest - Manufacturing and Production Name: Tank Location: OX16 Category: Industrial Features Class Code: Tanks (Generic) Positional Accuracy: Positioned to address or location	A14SW (SE)	239	7	445520 241206
311	Points of Interest - Manufacturing and Production Name: Tanks Location: OX16 Category: Industrial Features Class Code: Tanks (Generic) Positional Accuracy: Positioned to an adjacent address or location	A14SW (SE)	240	7	445522 241208
311	Points of Interest - Manufacturing and Production Name: Tank Location: OX16 Category: Industrial Features Class Code: Tanks (Generic) Positional Accuracy: Positioned to address or location	A14SW (SE)	244	7	445524 241203
311	Points of Interest - Manufacturing and Production Name: Tank Location: OX16 Category: Industrial Features Class Code: Tanks (Generic) Positional Accuracy: Positioned to address or location	A14SW (SE)	247	7	445526 241201
311	Points of Interest - Manufacturing and Production Name: Tank Location: OX16 Category: Industrial Features Class Code: Tanks (Generic) Positional Accuracy: Positioned to address or location	A14SW (SE)	251	7	445529 241198
312	Points of Interest - Manufacturing and Production Name: Marley Industrial Estate Location: OX16 Category: Industrial Features Class Code: Business Parks and Industrial Estates Positional Accuracy: Positioned to an adjacent address or location	A14SW (E)	247	7	445554 241364
312	Points of Interest - Manufacturing and Production Name: Marley Industrial Estate Location: OX16 Category: Industrial Features Class Code: Business Parks and Industrial Estates Positional Accuracy: Positioned to an adjacent address or location	A14SW (E)	258	7	445565 241369
313	Points of Interest - Manufacturing and Production Name: Beaumont Industrial Estate Location: OX16 Category: Industrial Features Class Code: Business Parks and Industrial Estates Positional Accuracy: Positioned to an adjacent address or location	A18SW (N)	311	7	445035 241866
314	Points of Interest - Manufacturing and Production Name: Tanks Location: OX16 Category: Industrial Features Class Code: Tanks (Generic) Positional Accuracy: Positioned to an adjacent address or location	A18SW (N)	571	7	444905 242104
315	Points of Interest - Manufacturing and Production Name: Tank Location: OX16 Category: Industrial Features Class Code: Tanks (Generic) Positional Accuracy: Positioned to address or location	A9NW (SE)	582	7	445799 241002
315	Points of Interest - Manufacturing and Production Name: Tank Location: OX16 Category: Industrial Features Class Code: Tanks (Generic) Positional Accuracy: Positioned to address or location	A9NW (SE)	582	7	445797 240999

Map ID	Details	Quadrant Reference (Compass Direction)	Estimated Distance From Site	Contact	NGR
315	Points of Interest - Manufacturing and Production Name: Tanks Location: OX16 Category: Industrial Features Class Code: Tanks (Generic) Positional Accuracy: Positioned to an adjacent address or location	A9NW (SE)	583	7	445795 240995
316	Points of Interest - Manufacturing and Production Name: Tanks Location: OX16 Category: Industrial Features Class Code: Tanks (Generic) Positional Accuracy: Positioned to an adjacent address or location	A14NW (NE)	590	7	445794 241732
316	Points of Interest - Manufacturing and Production Name: Tank Location: OX16 Category: Industrial Features Class Code: Tanks (Generic) Positional Accuracy: Positioned to an adjacent address or location	A14NW (NE)	614	7	445805 241762
316	Points of Interest - Manufacturing and Production Name: Tanks Location: OX16 Category: Industrial Features Class Code: Tanks (Generic) Positional Accuracy: Positioned to an adjacent address or location	A14NW (NE)	615	7	445828 241719
316	Points of Interest - Manufacturing and Production Name: Tanks Location: OX16 Category: Industrial Features Class Code: Tanks (Generic) Positional Accuracy: Positioned to an adjacent address or location	A19SW (NE)	616	7	445776 241811
316	Points of Interest - Manufacturing and Production Name: Tank Location: OX16 Category: Industrial Features Class Code: Tanks (Generic) Positional Accuracy: Positioned to address or location	A19SW (NE)	619	7	445777 241814
316	Points of Interest - Manufacturing and Production Name: Tank Location: OX16 Category: Industrial Features Class Code: Tanks (Generic) Positional Accuracy: Positioned to address or location	A19SW (NE)	621	7	445787 241804
316	Points of Interest - Manufacturing and Production Name: Tank Location: OX16 Category: Industrial Features Class Code: Tanks (Generic) Positional Accuracy: Positioned to address or location	A19SW (NE)	624	7	445784 241813
316	Points of Interest - Manufacturing and Production Name: Tank Location: OX16 Category: Industrial Features Class Code: Tanks (Generic) Positional Accuracy: Positioned to address or location	A19SW (NE)	627	7	445789 241812
316	Points of Interest - Manufacturing and Production Name: Tank Location: OX16 Category: Industrial Features Class Code: Tanks (Generic) Positional Accuracy: Positioned to an adjacent address or location	A19SW (NE)	629	7	445809 241785
316	Points of Interest - Manufacturing and Production Name: Tanks Location: OX16 Category: Industrial Features Class Code: Tanks (Generic) Positional Accuracy: Positioned to an adjacent address or location	A14NE (NE)	643	7	445841 241757
317	Points of Interest - Manufacturing and Production Name: Beaumont Industrial Estate Location: OX16 Category: Industrial Features Class Code: Business Parks and Industrial Estates Positional Accuracy: Positioned to an adjacent address or location	A18NE (N)	611	7	445165 242161

Map ID	Details	Quadrant Reference (Compass Direction)	Estimated Distance From Site	Contact	NGR
318	Points of Interest - Manufacturing and Production Name: Market Engineering Location: North Bar House 43-44, North Bar Street, Banbury, OX16 0TH Category: Industrial Features Class Code: Business Parks and Industrial Estates Positional Accuracy: Positioned to address or location	A8SE (S)	618	7	445413 240700
319	Points of Interest - Manufacturing and Production Name: Works Location: Not Supplied Category: Industrial Features Class Code: Unspecified Works Or Factories Positional Accuracy: Positioned to an adjacent address or location	A8SE (S)	643	7	445320 240666
319	Points of Interest - Manufacturing and Production Name: Works Location: OX16 Category: Industrial Features Class Code: Unspecified Works Or Factories Positional Accuracy: Positioned to an adjacent address or location	A8SE (S)	643	7	445317 240666
320	Points of Interest - Manufacturing and Production Name: Tank Location: OX16 Category: Industrial Features Class Code: Tanks (Generic) Positional Accuracy: Positioned to address or location	A19SW (NE)	648	7	445796 241838
320	Points of Interest - Manufacturing and Production Name: Tank Location: OX16 Category: Industrial Features Class Code: Tanks (Generic) Positional Accuracy: Positioned to address or location	A19SW (NE)	652	7	445801 241837
320	Points of Interest - Manufacturing and Production Name: Tank Location: OX16 Category: Industrial Features Class Code: Tanks (Generic) Positional Accuracy: Positioned to address or location	A19SW (NE)	653	7	445806 241833
320	Points of Interest - Manufacturing and Production Name: Tank Location: OX16 Category: Industrial Features Class Code: Tanks (Generic) Positional Accuracy: Positioned to address or location	A19SW (NE)	658	7	445807 241839
320	Points of Interest - Manufacturing and Production Name: Tanks Location: OX16 Category: Industrial Features Class Code: Tanks (Generic) Positional Accuracy: Positioned to an adjacent address or location	A19SW (NE)	660	7	445812 241836
321	Points of Interest - Manufacturing and Production Name: Tanks Location: OX16 Category: Industrial Features Class Code: Tanks (Generic) Positional Accuracy: Positioned to an adjacent address or location	A14NE (E)	656	7	445913 241599
321	Points of Interest - Manufacturing and Production Name: Tank Location: OX16 Category: Industrial Features Class Code: Tanks (Generic) Positional Accuracy: Positioned to address or location	A14NE (E)	660	7	445917 241599
321	Points of Interest - Manufacturing and Production Name: Tank Location: OX16 Category: Industrial Features Class Code: Tanks (Generic) Positional Accuracy: Positioned to address or location	A14NE (E)	666	7	445923 241599
322	Points of Interest - Manufacturing and Production Name: Tanks Location: OX16 Category: Industrial Features Class Code: Tanks (Generic) Positional Accuracy: Positioned to an adjacent address or location	A19SE (NE)	909	7	446075 241883

Map ID	Details	Quadrant Reference (Compass Direction)	Estimated Distance From Site	Contact	NGR
322	Points of Interest - Manufacturing and Production Name: Tank Location: OX16 Category: Industrial Features Class Code: Tanks (Generic) Positional Accuracy: Positioned to address or location	A19SE (NE)	916	7	446083 241883
322	Points of Interest - Manufacturing and Production Name: Tank Location: OX16 Category: Industrial Features Class Code: Tanks (Generic) Positional Accuracy: Positioned to address or location	A19SE (NE)	916	7	446080 241888
322	Points of Interest - Manufacturing and Production Name: Tank Location: OX16 Category: Industrial Features Class Code: Tanks (Generic) Positional Accuracy: Positioned to address or location	A19SE (NE)	919	7	446084 241887
323	Points of Interest - Manufacturing and Production Name: Factory Location: OX16 Category: Industrial Features Class Code: Unspecified Works Or Factories Positional Accuracy: Positioned to address or location	A9SE (SE)	937	7	445887 240575
323	Points of Interest - Manufacturing and Production Name: Works Location: OX16 Category: Industrial Features Class Code: Unspecified Works Or Factories Positional Accuracy: Positioned to an adjacent address or location	A9SE (SE)	945	7	445897 240573
324	Points of Interest - Manufacturing and Production Name: Inigo Business Centre Location: Mercia House 51, South Bar Street, Banbury, OX16 9AB Category: Industrial Features Class Code: Business Parks and Industrial Estates Positional Accuracy: Positioned to address or location	A3NE (S)	970	7	445270 240340
324	Points of Interest - Manufacturing and Production Name: Inigo Business Centres Ltd Location: 51 South Bar Street, Banbury, OX16 9AB Category: Industrial Features Class Code: Business Parks and Industrial Estates Positional Accuracy: Positioned to address or location	A3NE (S)	970	7	445270 240340
324	Points of Interest - Manufacturing and Production Name: Inigo Business Centres Ltd Location: Mercia House 51, South Bar Street, Banbury, OX16 9AB Category: Industrial Features Class Code: Business Parks and Industrial Estates Positional Accuracy: Positioned to address or location	A3NE (S)	970	7	445270 240340
324	Points of Interest - Manufacturing and Production Name: Jeffersons Business Centre Location: 6 South Bar Street, Banbury, OX16 9AA Category: Industrial Features Class Code: Business Parks and Industrial Estates Positional Accuracy: Positioned to address or location	A3NE (S)	995	7	445352 240315
324	Points of Interest - Manufacturing and Production Name: Jeffersons Business Centre Location: 6 South Bar Street, Banbury, OX16 9AA Category: Industrial Features Class Code: Business Parks and Industrial Estates Positional Accuracy: Positioned to address or location	A3NE (S)	995	7	445351 240315
325	Points of Interest - Public Infrastructure Name: Cemetery Location: Not Supplied Category: Infrastructure and Facilities Class Code: Cemeteries and Crematoria Positional Accuracy: Positioned to an adjacent address or location	A13SE (S)	161	7	445170 241178
325	Points of Interest - Public Infrastructure Name: Cemetery Location: OX16 Category: Infrastructure and Facilities Class Code: Cemeteries and Crematoria Positional Accuracy: Positioned to an adjacent address or location	A13SE (S)	163	7	445164 241177

Map ID	Details	Quadrant Reference (Compass Direction)	Estimated Distance From Site	Contact	NGR
326	Points of Interest - Public Infrastructure Name: Sewage Pumping Station Location: OX16 Category: Infrastructure and Facilities Class Code: Waste Storage, Processing and Disposal Positional Accuracy: Positioned to an adjacent address or location	A8NE (SE)	318	7	445408 241008
327	Points of Interest - Public Infrastructure Name: Cemetery Location: Not Supplied Category: Infrastructure and Facilities Class Code: Cemeteries and Crematoria Positional Accuracy: Positioned to an adjacent address or location	A8NE (S)	322	7	445226 240996
327	Points of Interest - Public Infrastructure Name: Cemetery Location: OX16 Category: Infrastructure and Facilities Class Code: Cemeteries and Crematoria Positional Accuracy: Positioned to an adjacent address or location	A8NE (S)	325	7	445218 240995
327	Points of Interest - Public Infrastructure Name: Banbury Fire Station Location: Fire Station, Cope Road, Banbury, OX16 2EY Category: Central and Local Government Class Code: Fire Brigade Stations Positional Accuracy: Positioned to address or location	A8NE (S)	363	7	445169 240969
328	Points of Interest - Public Infrastructure Name: Sewage Pumping Station Location: OX16 Category: Infrastructure and Facilities Class Code: Waste Storage, Processing and Disposal Positional Accuracy: Positioned to an adjacent address or location	A14NW (NE)	349	7	445535 241686
329	Points of Interest - Public Infrastructure Name: Tesco Petrol Station Location: Petrol Station, Lockheed Close, Banbury, OX16 1LX Category: Road And Rail Class Code: Petrol and Fuel Stations Positional Accuracy: Positioned to address or location	A18SE (N)	395	7	445324 241877
329	Points of Interest - Public Infrastructure Name: Tesco Filling Station Location: Petrol Station, Lockheed Close, Banbury, OX16 1LX Category: Road And Rail Class Code: Petrol and Fuel Stations Positional Accuracy: Positioned to address or location	A18SE (N)	409	7	445326 241892
329	Points of Interest - Public Infrastructure Name: Tesco Banbury Extra Location: Petrol Station, Lockheed Close, Banbury, OX16 1LX Category: Road And Rail Class Code: Petrol and Fuel Stations Positional Accuracy: Positioned to address or location	A18SE (N)	409	7	445325 241892
329	Points of Interest - Public Infrastructure Name: Tesco Petrol Filling Station Location: 8 Lockheed Close, Banbury, OX16 1LX Category: Road And Rail Class Code: Petrol and Fuel Stations Positional Accuracy: Positioned to address or location	A18SE (N)	494	7	445378 241960
330	Points of Interest - Public Infrastructure Name: Thames Valley Police Location: Banbury Police Station, Warwick Road, Banbury, OX16 2AE Category: Central and Local Government Class Code: Police Stations Positional Accuracy: Positioned to address or location	A8NE (S)	505	7	445226 240810
330	Points of Interest - Public Infrastructure Name: Banbury Police Station Location: Banbury Police Station, Warwick Road, Banbury, OX16 2AE Category: Central and Local Government Class Code: Police Stations Positional Accuracy: Positioned to address or location	A8NE (S)	505	7	445225 240810
331	Points of Interest - Public Infrastructure Name: Cockhorse Service Station Location: 98 Warwick Road, Banbury, OX16 2AJ Category: Road And Rail Class Code: Petrol and Fuel Stations Positional Accuracy: Positioned to address or location	A8NW (S)	536	7	445025 240817

Map ID	Details	Quadrant Reference (Compass Direction)	Estimated Distance From Site	Contact	NGR
331	Points of Interest - Public Infrastructure Name: Texaco Location: Cock Horse Service Station 98, Warwick Road, Banbury, OX16 2AB Category: Road And Rail Class Code: Petrol and Fuel Stations Positional Accuracy: Positioned to address or location	A8NW (S)	537	7	445025 240816
331	Points of Interest - Public Infrastructure Name: Cock Horse Service Station Ltd Location: Warwick Road, Banbury, OX16 2AB Category: Road And Rail Class Code: Petrol and Fuel Stations Positional Accuracy: Positioned to address or location	A8NW (S)	537	7	445025 240816
331	Points of Interest - Public Infrastructure Name: Texaco Location: Warwick Road, Banbury, OX16 2AB Category: Road And Rail Class Code: Petrol and Fuel Stations Positional Accuracy: Positioned to address or location	A8NW (S)	566	7	445056 240786
331	Points of Interest - Public Infrastructure Name: Texaco Ltd Location: Warwick Road, Banbury, OX16 2AB Category: Road And Rail Class Code: Petrol and Fuel Stations Positional Accuracy: Positioned to address or location	A8NW (S)	566	7	445056 240786
332	Points of Interest - Public Infrastructure Name: Sluice Location: OX16 Category: Water Class Code: Weirs, Sluices and Dams Positional Accuracy: Positioned to an adjacent address or location	A9NW (SE)	567	7	445816 241065
332	Points of Interest - Public Infrastructure Name: Sluice Location: OX16 Category: Water Class Code: Weirs, Sluices and Dams Positional Accuracy: Positioned to an adjacent address or location	A9NW (SE)	571	7	445821 241066
332	Points of Interest - Public Infrastructure Name: Weir Location: OX16 Category: Water Class Code: Weirs, Sluices and Dams Positional Accuracy: Positioned to an adjacent address or location	A9NE (SE)	588	7	445839 241064
332	Points of Interest - Public Infrastructure Name: Weir Location: OX16 Category: Water Class Code: Weirs, Sluices and Dams Positional Accuracy: Positioned to an adjacent address or location	A9NE (SE)	592	7	445843 241065
333	Points of Interest - Public Infrastructure Name: Sluice Location: OX16 Category: Water Class Code: Weirs, Sluices and Dams Positional Accuracy: Positioned to an adjacent address or location	A14NE (NE)	683	7	445887 241754
333	Points of Interest - Public Infrastructure Name: Sluice Location: OX16 Category: Water Class Code: Weirs, Sluices and Dams Positional Accuracy: Positioned to an adjacent address or location	A14NE (NE)	688	7	445892 241755
333	Points of Interest - Public Infrastructure Name: Sluice Location: OX16 Category: Water Class Code: Weirs, Sluices and Dams Positional Accuracy: Positioned to an adjacent address or location	A14NE (E)	689	7	445907 241725
333	Points of Interest - Public Infrastructure Name: Sluice Location: OX16 Category: Water Class Code: Weirs, Sluices and Dams Positional Accuracy: Positioned to an adjacent address or location	A14NE (E)	694	7	445913 241724

Map ID	Details	Quadrant Reference (Compass Direction)	Estimated Distance From Site	Contact	NGR
334	Points of Interest - Public Infrastructure Name: Weir Location: OX16 Category: Water Class Code: Weirs, Sluices and Dams Positional Accuracy: Positioned to an adjacent address or location	A19SE (NE)	686	7	445835 241849
334	Points of Interest - Public Infrastructure Name: Weir Location: OX16 Category: Water Class Code: Weirs, Sluices and Dams Positional Accuracy: Positioned to an adjacent address or location	A19SE (NE)	689	7	445838 241850
335	Points of Interest - Public Infrastructure Name: Waste & Resources Action Programme Location: 21 Horse Fair, Banbury, OX16 0AH Category: Infrastructure and Facilities Class Code: Recycling Centres Positional Accuracy: Positioned to address or location	A8SE (S)	753	7	445311 240556
336	Points of Interest - Public Infrastructure Name: Sewage Pumping Station Location: OX16 Category: Infrastructure and Facilities Class Code: Waste Storage, Processing and Disposal Positional Accuracy: Positioned to an adjacent address or location	A14SE (E)	756	7	446062 241404
337	Points of Interest - Public Infrastructure Name: Sewage Pumping Station Location: OX16 Category: Infrastructure and Facilities Class Code: Waste Storage, Processing and Disposal Positional Accuracy: Positioned to an adjacent address or location	A9NE (SE)	849	7	445956 240765
338	Points of Interest - Public Infrastructure Name: Bus Station Location: OX16 Category: Public Transport, Stations and Infrastructure Class Code: Bus and Coach Stations, Depots and Companies Positional Accuracy: Positioned to an adjacent address or location	A9SE (SE)	899	7	445903 240639
338	Points of Interest - Public Infrastructure Name: Star Location: 14 Bridge Street, Banbury, OX16 5PN Category: Public Transport, Stations and Infrastructure Class Code: Bus and Coach Stations, Depots and Companies Positional Accuracy: Positioned to address or location	A9SE (SE)	924	7	445887 240592
338	Points of Interest - Public Infrastructure Name: Morrisons Petrol Station Location: Swan Close Road, Banbury, OX16 5AQ Category: Road And Rail Class Code: Petrol and Fuel Stations Positional Accuracy: Positioned to address or location	A9SE (SE)	989	7	445904 240522
338	Points of Interest - Public Infrastructure Name: Morrisons Banbury Location: Cherwell Street, Banbury, OX16 2BB Category: Road And Rail Class Code: Petrol and Fuel Stations Positional Accuracy: Positioned to address or location	A9SE (SE)	990	7	445903 240521
339	Points of Interest - Public Infrastructure Name: Sewage Pumping Station Location: OX16 Category: Infrastructure and Facilities Class Code: Waste Storage, Processing and Disposal Positional Accuracy: Positioned to an adjacent address or location	A23SE (N)	926	7	445249 242466
340	Points of Interest - Public Infrastructure Name: Sewage Pumping Station Location: OX16 Category: Infrastructure and Facilities Class Code: Waste Storage, Processing and Disposal Positional Accuracy: Positioned to an adjacent address or location	A9SE (SE)	998	7	446108 240717
341	Points of Interest - Recreational and Environmental Name: Play Area Location: OX16 Category: Recreational Class Code: Playgrounds Positional Accuracy: Positioned to an adjacent address or location	A12NE (W)	343	7	444682 241578

Map ID	Details	Quadrant Reference (Compass Direction)	Estimated Distance From Site	Contact	NGR
341	Points of Interest - Recreational and Environmental Name: Playground Location: Not Supplied Category: Recreational Class Code: Playgrounds Positional Accuracy: Positioned to an adjacent address or location	A12NE (W)	368	7	444663 241598
341	Points of Interest - Recreational and Environmental Name: Playground Location: Woodfield, OX16 Category: Recreational Class Code: Playgrounds Positional Accuracy: Positioned to an adjacent address or location	A12NE (W)	368	7	444663 241598
342	Points of Interest - Recreational and Environmental Name: Skatepark Location: OX16 Category: Recreational Class Code: Playgrounds Positional Accuracy: Positioned to an adjacent address or location	A9NW (SE)	423	7	445647 241062
342	Points of Interest - Recreational and Environmental Name: Playground Location: Not Supplied Category: Recreational Class Code: Playgrounds Positional Accuracy: Positioned to an adjacent address or location	A9NW (SE)	452	7	445662 241033
342	Points of Interest - Recreational and Environmental Name: Playground Location: Nr Coopers Gate, OX16 Category: Recreational Class Code: Playgrounds Positional Accuracy: Positioned to address or location	A9NW (SE)	453	7	445663 241033
343	Points of Interest - Recreational and Environmental Name: Play Area Location: Not Supplied Category: Recreational Class Code: Playgrounds Positional Accuracy: Positioned to an adjacent address or location	A12NW (W)	577	7	444470 241677
343	Points of Interest - Recreational and Environmental Name: Play Area Location: Danesmoor, OX16 Category: Recreational Class Code: Playgrounds Positional Accuracy: Positioned to an adjacent address or location	A12NW (W)	577	7	444470 241676
344	Points of Interest - Recreational and Environmental Name: Play Area Location: Not Supplied Category: Recreational Class Code: Playgrounds Positional Accuracy: Positioned to an adjacent address or location	A18NW (N)	658	7	444852 242178
344	Points of Interest - Recreational and Environmental Name: Play Area Location: The Magnolias, OX16 Category: Recreational Class Code: Playgrounds Positional Accuracy: Positioned to an adjacent address or location	A18NW (N)	659	7	444846 242177
345	Points of Interest - Recreational and Environmental Name: Play Area Location: Not Supplied Category: Recreational Class Code: Playgrounds Positional Accuracy: Positioned to an adjacent address or location	A17SE (NW)	689	7	444540 241995
346	Points of Interest - Recreational and Environmental Name: Play Area Location: Not Supplied Category: Recreational Class Code: Playgrounds Positional Accuracy: Positioned to an adjacent address or location	A8SW (S)	719	7	445054 240631
346	Points of Interest - Recreational and Environmental Name: Play Area Location: Bath Road, OX16 Category: Recreational Class Code: Playgrounds Positional Accuracy: Positioned to an adjacent address or location	A8SW (S)	720	7	445053 240630

Map ID	Details	Quadrant Reference (Compass Direction)	Estimated Distance From Site	Contact	NGR
346	Points of Interest - Recreational and Environmental Name: Play Area Location: Not Supplied Category: Recreational Class Code: Playgrounds Positional Accuracy: Positioned to an adjacent address or location	A8SW (S)	748	7	445073 240596
347	Points of Interest - Recreational and Environmental Name: Play Area Location: Not Supplied Category: Recreational Class Code: Playgrounds Positional Accuracy: Positioned to an adjacent address or location	A17SE (NW)	767	7	444513 242083
348	Points of Interest - Recreational and Environmental Name: Play Area Location: Not Supplied Category: Recreational Class Code: Playgrounds Positional Accuracy: Positioned to an adjacent address or location	A17SW (NW)	787	7	444315 241841
348	Points of Interest - Recreational and Environmental Name: Play Area Location: Ferriston, OX16 Category: Recreational Class Code: Playgrounds Positional Accuracy: Positioned to address or location	A17SW (NW)	789	7	444313 241842
349	Points of Interest - Recreational and Environmental Name: Play Area Location: Not Supplied Category: Recreational Class Code: Playgrounds Positional Accuracy: Positioned to an adjacent address or location	A12NW (W)	792	7	444218 241553
349	Points of Interest - Recreational and Environmental Name: Play Area Location: Nuffield Drive, OX16 Category: Recreational Class Code: Playgrounds Positional Accuracy: Positioned to address or location	A12NW (W)	793	7	444217 241553
350	Points of Interest - Recreational and Environmental Name: Play Area Location: OX16 Category: Recreational Class Code: Playgrounds Positional Accuracy: Positioned to an adjacent address or location	A18NW (N)	807	7	445073 242364
351	Points of Interest - Recreational and Environmental Name: Play Area Location: OX16 Category: Recreational Class Code: Playgrounds Positional Accuracy: Positioned to an adjacent address or location	A17NE (N)	876	7	444796 242389
352	Points of Interest - Recreational and Environmental Name: Play Area Location: Not Supplied Category: Recreational Class Code: Playgrounds Positional Accuracy: Positioned to an adjacent address or location	A17SW (NW)	879	7	444384 242105
352	Points of Interest - Recreational and Environmental Name: Play Area Location: OX16 Category: Recreational Class Code: Playgrounds Positional Accuracy: Positioned to an adjacent address or location	A17SW (NW)	884	7	444375 242101
353	Points of Interest - Recreational and Environmental Name: Play Area Location: OX16 Category: Recreational Class Code: Playgrounds Positional Accuracy: Positioned to an adjacent address or location	A23SW (N)	906	7	445057 242463
354	Points of Interest - Recreational and Environmental Name: Play Area Location: Brunswick Place, OX16 Category: Recreational Class Code: Playgrounds Positional Accuracy: Positioned to address or location	A10NW (SE)	939	7	446177 240964

Map ID	Details	Quadrant Reference (Compass Direction)	Estimated Distance From Site	Contact	NGR
354	Points of Interest - Recreational and Environmental Name: Play Area Location: Not Supplied Category: Recreational Class Code: Playgrounds Positional Accuracy: Positioned to an adjacent address or location	A10NW (SE)	945	7	446184 240965
355	Points of Interest - Recreational and Environmental Name: Play Area Location: OX16 Category: Recreational Class Code: Playgrounds Positional Accuracy: Positioned to an adjacent address or location	A23SE (N)	947	7	445203 242495
356	Points of Interest - Recreational and Environmental Name: Play Area Location: Not Supplied Category: Recreational Class Code: Playgrounds Positional Accuracy: Positioned to an adjacent address or location	A17SW (NW)	978	7	444254 242093

Map ID	Details	Quadrant Reference (Compass Direction)	Estimated Distance From Site	Contact	NGR
357	Nitrate Vulnerable Zones Name: Cherwell (Ray To Thames) And Woodeaton Brook Nvz Description: Surface Water Source: Environment Agency, Head Office	A13SE (SE)	0	4	445159 241420
358	Nitrate Vulnerable Zones Name: Balscote Description: Groundwater Source: Environment Agency, Head Office	A23SE (N)	893	4	445159 242450
359	Sites of Special Scientific Interest Name: Neithrop Fields Cutting Multiple Areas: N Total Area (m2): 14386.57 Source: Natural England Reference: 1002934 Designation Details: Geological Conservation Review Designation Date: 14th March 1986 Date Type: Notified Designation Details: Site Of Special Scientific Interest Designation Date: 14th March 1986 Date Type: Notified	A16SE (W)	996	8	444078 241824

Agency & Hydrological	Version	Update Cycle
Contaminated Land Register Entries and Notices Stratford-on-Avon District Council - Environmental Services South Northamptonshire Council - Environment Division Environment Agency - Head Office Cherwell District Council - Environmental Health Department	April 2014 August 2013 June 2020 October 2014	Annual Rolling Update Annual Rolling Update Annually Annual Rolling Update
Discharge Consents Environment Agency - Thames Region	July 2020	Quarterly
Enforcement and Prohibition Notices Environment Agency - Anglian Region Environment Agency - Midlands Region Environment Agency - Thames Region	March 2013 March 2013 March 2013	Annual Rolling Update Annual Rolling Update Annual Rolling Update
Integrated Pollution Controls Environment Agency - Anglian Region Environment Agency - Midlands Region Environment Agency - Thames Region	October 2008 October 2008 October 2008	Variable Variable Variable
Integrated Pollution Prevention And Control Environment Agency - Anglian Region Environment Agency - Midlands Region Environment Agency - South East Region - West Thames Area Environment Agency - Thames Region	July 2020 July 2020 July 2020 July 2020	Quarterly Quarterly Quarterly Quarterly
Local Authority Integrated Pollution Prevention And Control Stratford-on-Avon District Council - Environmental Health Department South Northamptonshire Council - Environmental Health Department Cherwell District Council - Environmental Health Department	August 2014 December 2014 October 2014	Variable Variable Variable
Local Authority Pollution Prevention and Controls Stratford-on-Avon District Council - Environmental Health Department South Northamptonshire Council - Environmental Health Department Cherwell District Council - Environmental Health Department	August 2014 December 2014 October 2014	Annual Rolling Update Annual Rolling Update Not Applicable
Local Authority Pollution Prevention and Control Enforcements Stratford-on-Avon District Council - Environmental Health Department South Northamptonshire Council - Environmental Health Department Cherwell District Council - Environmental Health Department	August 2014 December 2014 October 2014	Variable Variable Variable
Nearest Surface Water Feature Ordnance Survey	August 2020	
Pollution Incidents to Controlled Waters Environment Agency - Thames Region	September 1999	Not Applicable
Prosecutions Relating to Authorised Processes Environment Agency - Midlands Region Environment Agency - Anglian Region Environment Agency - Thames Region	July 2015 March 2013 March 2013	Annual Rolling Update Annual Rolling Update Annual Rolling Update
Prosecutions Relating to Controlled Waters Environment Agency - Anglian Region Environment Agency - Midlands Region Environment Agency - Thames Region	March 2013 March 2013 March 2013	Annual Rolling Update Annual Rolling Update Annual Rolling Update
Registered Radioactive Substances Environment Agency - Anglian Region Environment Agency - Midlands Region Environment Agency - Thames Region	June 2016 June 2016 June 2016	
River Quality Environment Agency - Head Office	November 2001	Not Applicable
River Quality Biology Sampling Points Environment Agency - Head Office	July 2012	Annually

Agency & Hydrological	Version	Update Cycle
River Quality Chemistry Sampling Points Environment Agency - Head Office	July 2012	Annually
Substantiated Pollution Incident Register Environment Agency - Anglian Region - Northern Area Environment Agency - Midlands Region - Central Area Environment Agency - Midlands Region - Lower Severn Area Environment Agency - South East Region - West Thames Area Environment Agency - Thames Region - South East Area Environment Agency - Thames Region - West Area	July 2020 July 2020 July 2020 July 2020 July 2020 July 2020	Quarterly Quarterly Quarterly Quarterly Quarterly Quarterly
Water Abstractions Environment Agency - Thames Region	July 2020	Quarterly
Water Industry Act Referrals Environment Agency - Anglian Region Environment Agency - Midlands Region Environment Agency - Thames Region	October 2017 October 2017 October 2017	Quarterly Quarterly Quarterly
Groundwater Vulnerability Map Environment Agency - Head Office	June 2018	As notified
Groundwater Vulnerability - Soluble Rock Risk Environment Agency - Head Office	June 2018	As notified
Bedrock Aquifer Designations Environment Agency - Head Office	January 2018	Annually
Superficial Aquifer Designations Environment Agency - Head Office	January 2018	Annually
Source Protection Zones Environment Agency - Head Office	October 2019	Quarterly
Extreme Flooding from Rivers or Sea without Defences Environment Agency - Head Office	September 2020	Quarterly
Flooding from Rivers or Sea without Defences Environment Agency - Head Office	September 2020	Quarterly
Areas Benefiting from Flood Defences Environment Agency - Head Office	September 2020	Quarterly
Flood Water Storage Areas Environment Agency - Head Office	September 2020	Quarterly
Flood Defences Environment Agency - Head Office	September 2020	Quarterly
OS Water Network Lines Ordnance Survey	June 2020	Quarterly
Surface Water 1 in 30 year Flood Extent Environment Agency - Head Office	October 2013	Annually
Surface Water 1 in 100 year Flood Extent Environment Agency - Head Office	October 2013	Annually
Surface Water 1 in 1000 year Flood Extent Environment Agency - Head Office	October 2013	Annually
Surface Water Suitability Environment Agency - Head Office	October 2013	Annually
BGS Groundwater Flooding Susceptibility British Geological Survey - National Geoscience Information Service	May 2013	Annually

Waste	Version	Update Cycle
BGS Recorded Landfill Sites British Geological Survey - National Geoscience Information Service	June 1996	Not Applicable
Historical Landfill Sites Environment Agency - Head Office	October 2019	Quarterly
Integrated Pollution Control Registered Waste Sites Environment Agency - Anglian Region Environment Agency - Midlands Region Environment Agency - Thames Region	October 2008 October 2008 October 2008	Not Applicable Not Applicable Not Applicable
Licensed Waste Management Facilities (Landfill Boundaries) Environment Agency - Anglian Region - Northern Area Environment Agency - Midlands Region - Central Area Environment Agency - Midlands Region - Lower Severn Area Environment Agency - South East Region - West Thames Area Environment Agency - Thames Region - West Area	July 2020 July 2020 July 2020 July 2020 July 2020	Quarterly Quarterly Quarterly Quarterly Quarterly
Licensed Waste Management Facilities (Locations) Environment Agency - Anglian Region - Northern Area Environment Agency - Midlands Region - Central Area Environment Agency - Midlands Region - Lower Severn Area Environment Agency - North East Region - Yorkshire Area Environment Agency - South East Region - West Thames Area Environment Agency - Thames Region - West Area	July 2020 July 2020 July 2020 July 2020 July 2020 July 2020	Quarterly Quarterly Quarterly Quarterly Quarterly Quarterly
Local Authority Landfill Coverage Cherwell District Council - Environmental Health Department Northamptonshire County Council Oxfordshire County Council South Northamptonshire Council - Environmental Health Department Stratford-on-Avon District Council Warwickshire County Council	May 2000 May 2000 May 2000 May 2000 May 2000 May 2000	Not Applicable Not Applicable Not Applicable Not Applicable Not Applicable Not Applicable
Local Authority Recorded Landfill Sites Cherwell District Council - Environmental Health Department Northamptonshire County Council Oxfordshire County Council South Northamptonshire Council - Environmental Health Department Stratford-on-Avon District Council Warwickshire County Council	May 2000 May 2000 May 2000 May 2000 May 2000 May 2000	Not Applicable Not Applicable Not Applicable Not Applicable Not Applicable Not Applicable
Potentially Infilled Land (Non-Water) Landmark Information Group Limited	December 1999	Not Applicable
Potentially Infilled Land (Water) Landmark Information Group Limited	December 1999	Not Applicable
Registered Landfill Sites Environment Agency - Anglian Region - Northern Area Environment Agency - Midlands Region - Central Area Environment Agency - Midlands Region - Lower Severn Area Environment Agency - Thames Region - West Area	March 2003 March 2003 March 2003 March 2003	Not Applicable Not Applicable Not Applicable Not Applicable
Registered Waste Transfer Sites Environment Agency - Anglian Region - Northern Area Environment Agency - Midlands Region - Central Area Environment Agency - Midlands Region - Lower Severn Area Environment Agency - Thames Region - West Area	March 2003 March 2003 March 2003 March 2003	Not Applicable Not Applicable Not Applicable Not Applicable
Registered Waste Treatment or Disposal Sites Environment Agency - Anglian Region - Northern Area Environment Agency - Midlands Region - Central Area Environment Agency - Midlands Region - Lower Severn Area Environment Agency - Thames Region - West Area	March 2003 March 2003 March 2003 March 2003	Not Applicable Not Applicable Not Applicable Not Applicable