

Appendix C

Historical Ordnance Survey Maps

Site Details:

455877, 223288

Client Ref: Himley_Village_Bicester_
Report Ref: GS-7327067
Grid Ref: 455795, 223310

Map Name: County Series

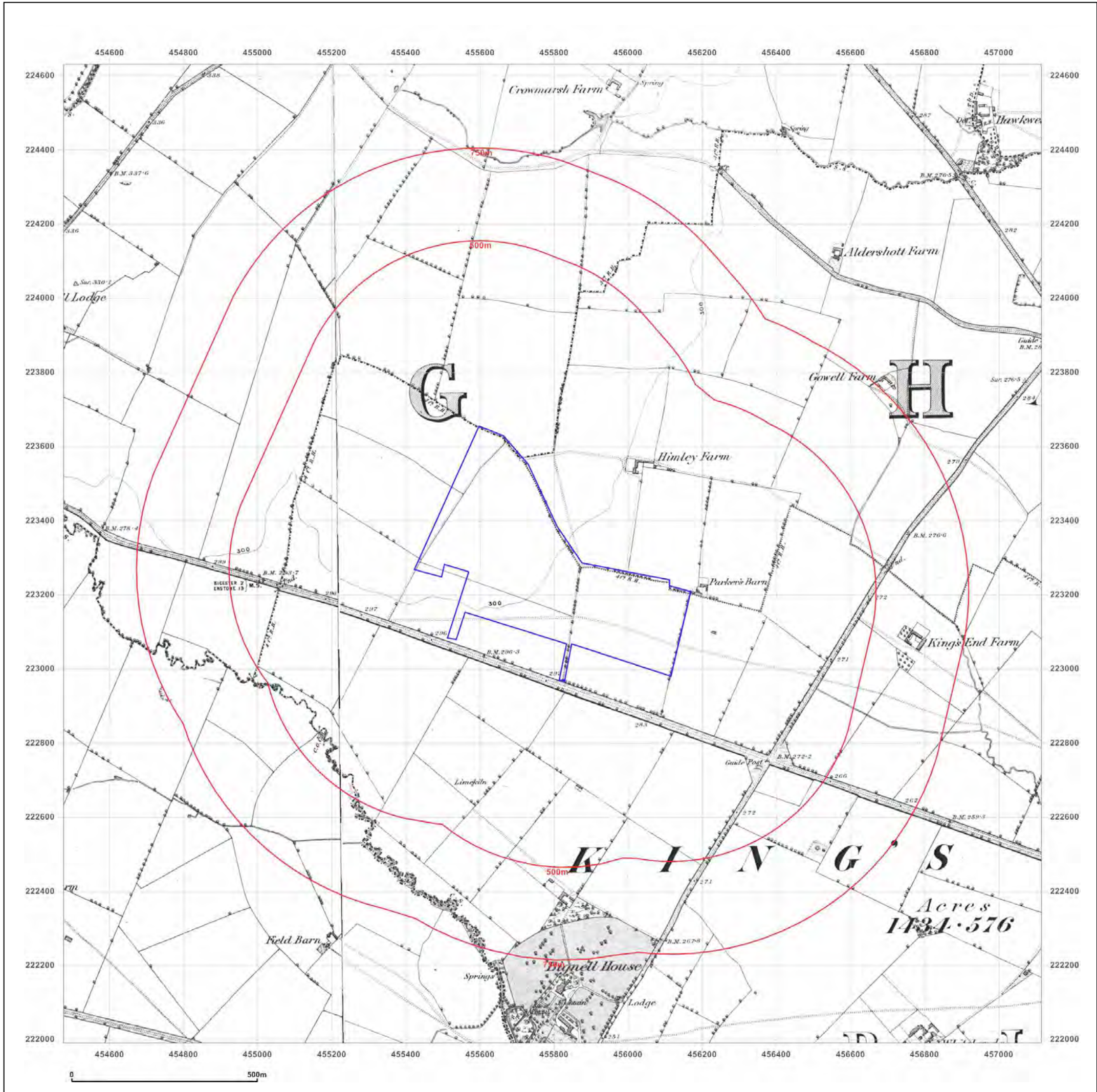
Map date: 1875-1880

Scale: 1:10,560

Printed at: 1:10,560



<p>Surveyed 1875 Revised 1875 Edition N/A Copyright N/A Levelled N/A</p>	<p>Surveyed 1880 Revised 1880 Edition N/A Copyright N/A Levelled N/A</p>
--	--



Produced by
 Groundsure Insights
 T: 08444 159000
 E: info@groundsure.com
 W: www.groundsure.com

© Crown copyright and database rights 2018 Ordnance Survey 100035207

Production date: 01 December 2020

Map legend available at:
www.groundsure.com/sites/default/files/groundsure_legend.pdf

Site Details:

455877, 223288


Client Ref: Himley_Village_Bicester_
Report Ref: GS-7327067
Grid Ref: 455795, 223310

Map Name: County Series

Map date: 1885

Scale: 1:10,560

Printed at: 1:10,560



Surveyed 1880
 Revised N/A
 Edition 1885
 Copyright N/A
 Levelled N/A

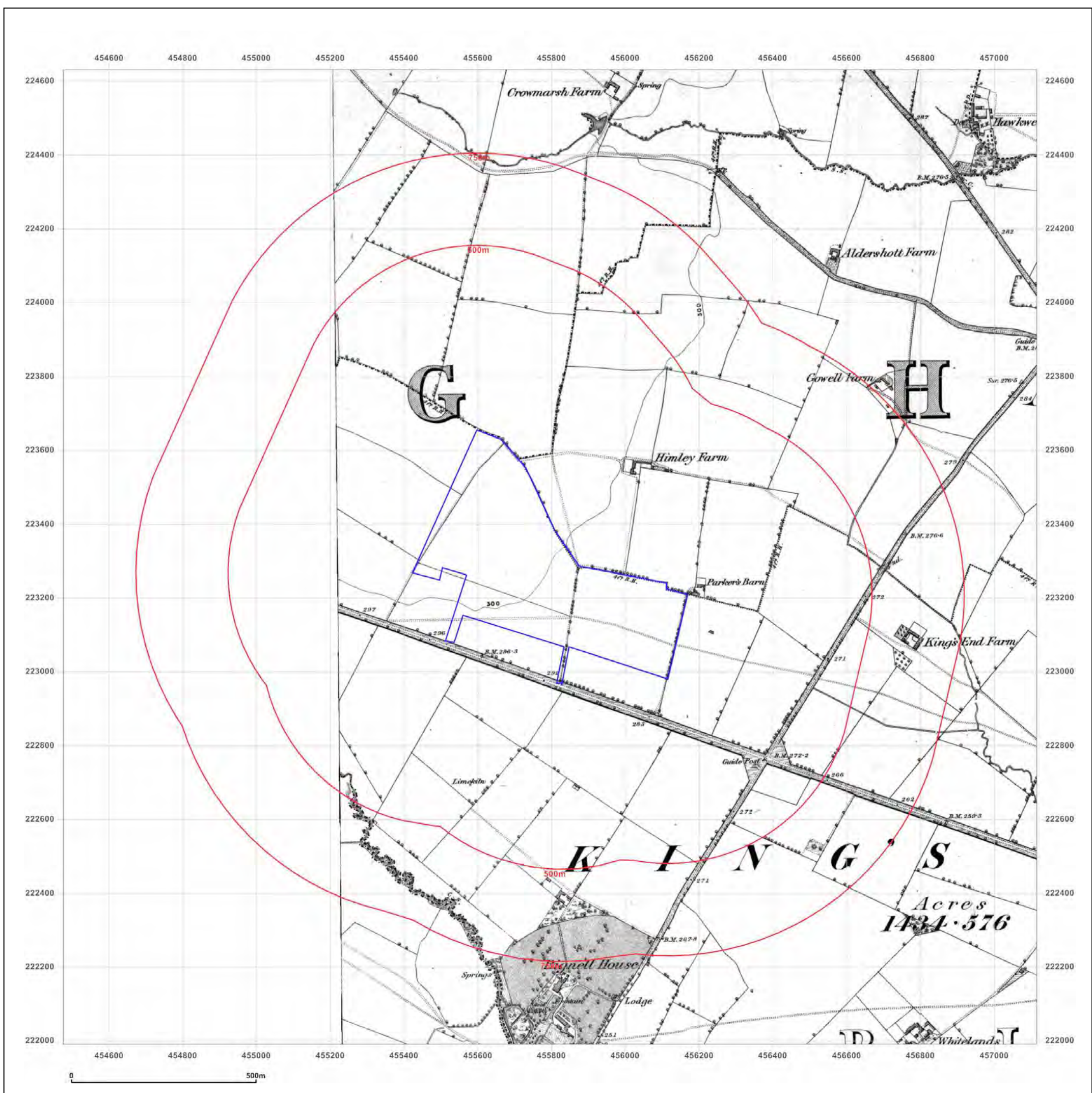


Produced by
 Groundsure Insights
 T: 08444 159000
 E: info@groundsure.com
 W: www.groundsure.com

© Crown copyright and database rights 2018 Ordnance Survey 100035207

Production date: 01 December 2020

Map legend available at:
www.groundsure.com/sites/default/files/groundsure_legend.pdf



Site Details:

455877, 223288

Client Ref: Himley_Village_Bicester_
Report Ref: GS-7327067
Grid Ref: 455795, 223310

Map Name: County Series

Map date: 1898

Scale: 1:10,560

Printed at: 1:10,560



Surveyed 1879
 Revised 1898
 Edition N/A
 Copyright N/A
 Levelled N/A

Surveyed 1879
 Revised 1898
 Edition N/A
 Copyright N/A
 Levelled N/A

Surveyed 1874
 Revised 1898
 Edition N/A
 Copyright N/A
 Levelled N/A

Surveyed 1875
 Revised 1898
 Edition N/A
 Copyright N/A
 Levelled N/A

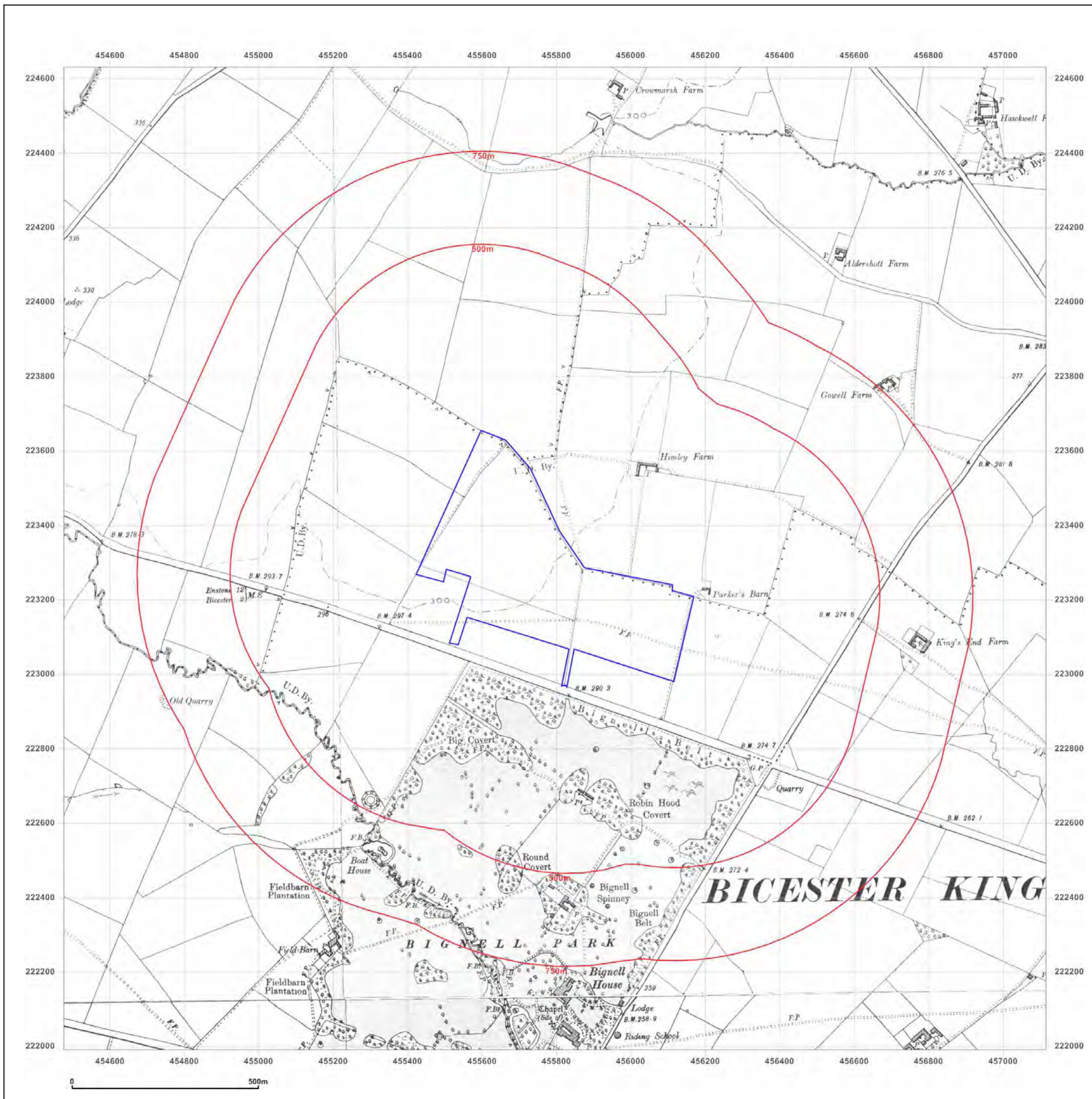


Produced by
 Groundsure Insights
 T: 08444 159000
 E: info@groundsure.com
 W: www.groundsure.com

© Crown copyright and database rights 2018 Ordnance Survey 100035207

Production date: 01 December 2020

Map legend available at:
www.groundsure.com/sites/default/files/groundsure_legend.pdf



Site Details:

455877, 223288

Client Ref: Himley_Village_Bicester_
Report Ref: GS-7327067
Grid Ref: 455795, 223310

Map Name: County Series

Map date: 1919-1923

Scale: 1:10,560

Printed at: 1:10,560



Surveyed 1879
 Revised 1919
 Edition N/A
 Copyright N/A
 Levelled N/A

Surveyed 1879
 Revised 1920
 Edition N/A
 Copyright N/A
 Levelled N/A

Surveyed 1874
 Revised 1923
 Edition N/A
 Copyright N/A
 Levelled N/A

Surveyed 1879
 Revised 1919
 Edition N/A
 Copyright N/A
 Levelled N/A

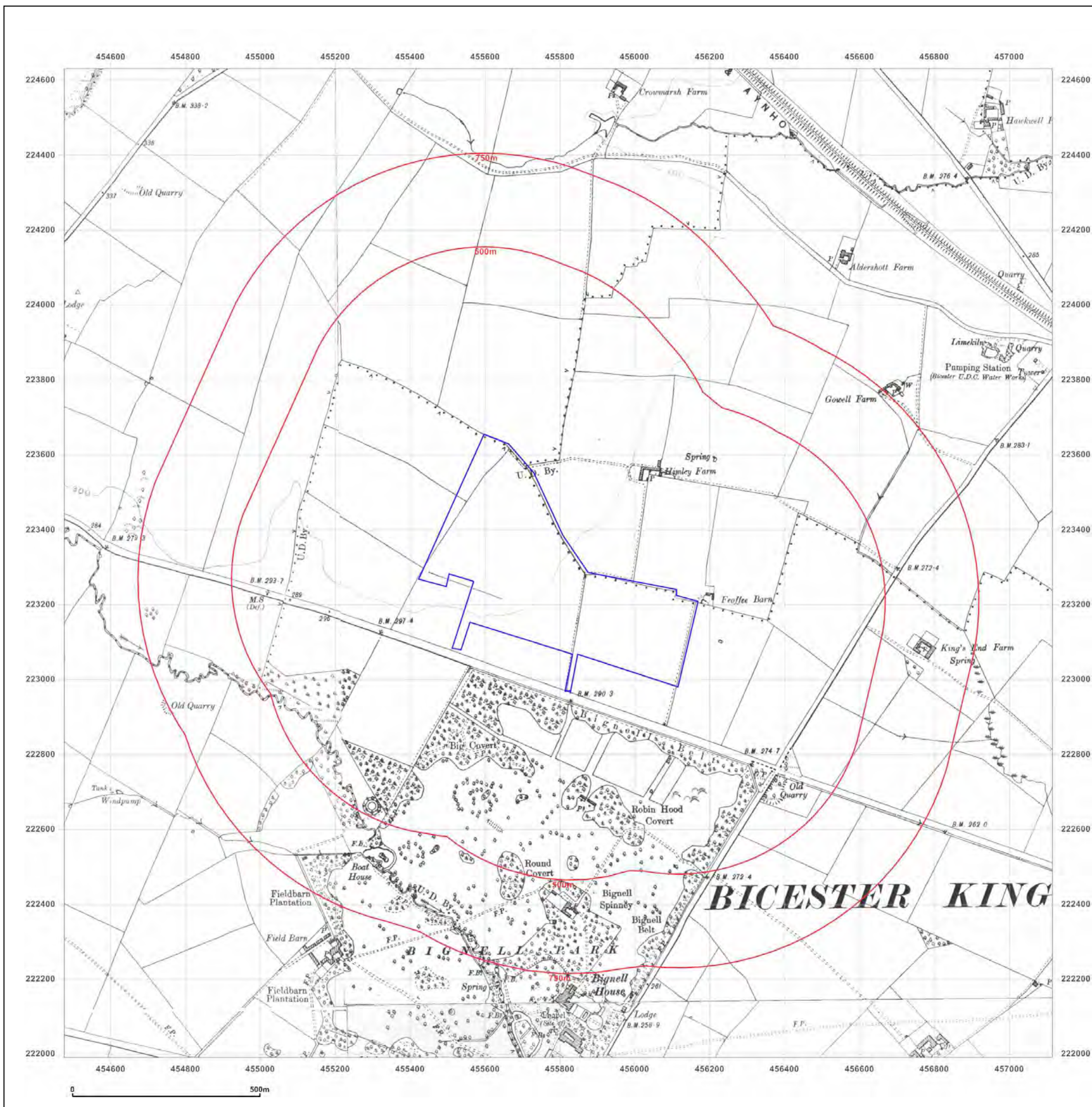


Produced by
 Groundsure Insights
 T: 08444 159000
 E: info@groundsure.com
 W: www.groundsure.com

© Crown copyright and database rights 2018 Ordnance Survey 100035207

Production date: 01 December 2020

Map legend available at:
www.groundsure.com/sites/default/files/groundsure_legend.pdf



Site Details:

455877, 223288

Client Ref: Himley_Village_Bicester_
Report Ref: GS-7327067
Grid Ref: 455795, 223310

Map Name: County Series


Map date: 1923

Scale: 1:10,560

Printed at: 1:10,560



Surveyed 1880
 Revised 1923
 Edition N/A
 Copyright N/A
 Levelled N/A

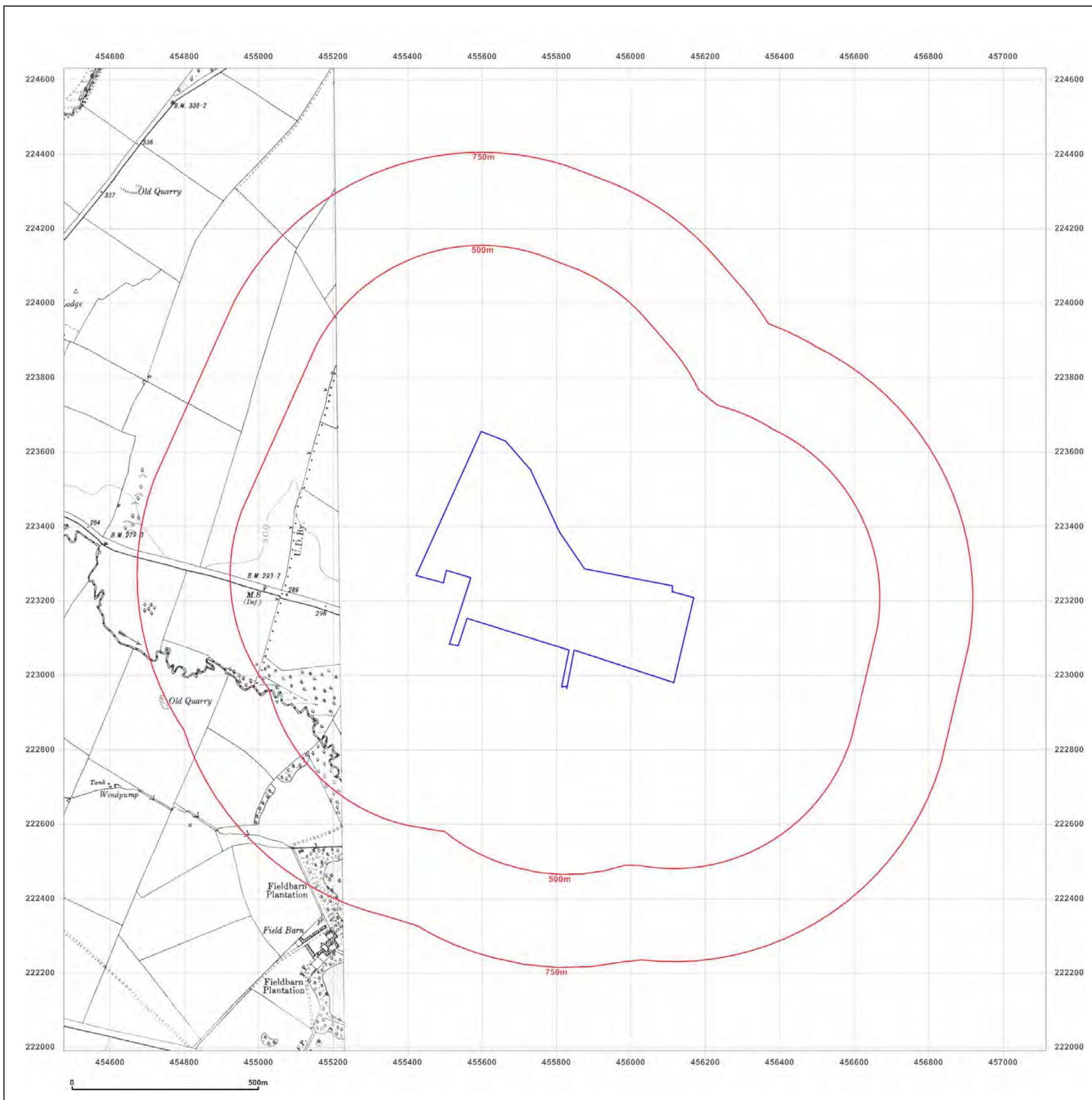


Produced by
 Groundsure Insights
 T: 08444 159000
 E: info@groundsure.com
 W: www.groundsure.com

© Crown copyright and database rights 2018 Ordnance Survey 100035207

Production date: 01 December 2020

Map legend available at:
www.groundsure.com/sites/default/files/groundsure_legend.pdf



Site Details:

455877, 223288


Client Ref: Himley_Village_Bicester_
Report Ref: GS-7327067
Grid Ref: 455795, 223310

Map Name: County Series

Map date: 1938

Scale: 1:10,560

Printed at: 1:10,560



Surveyed 1879
 Revised 1938
 Edition 1938
 Copyright N/A
 Levelled N/A

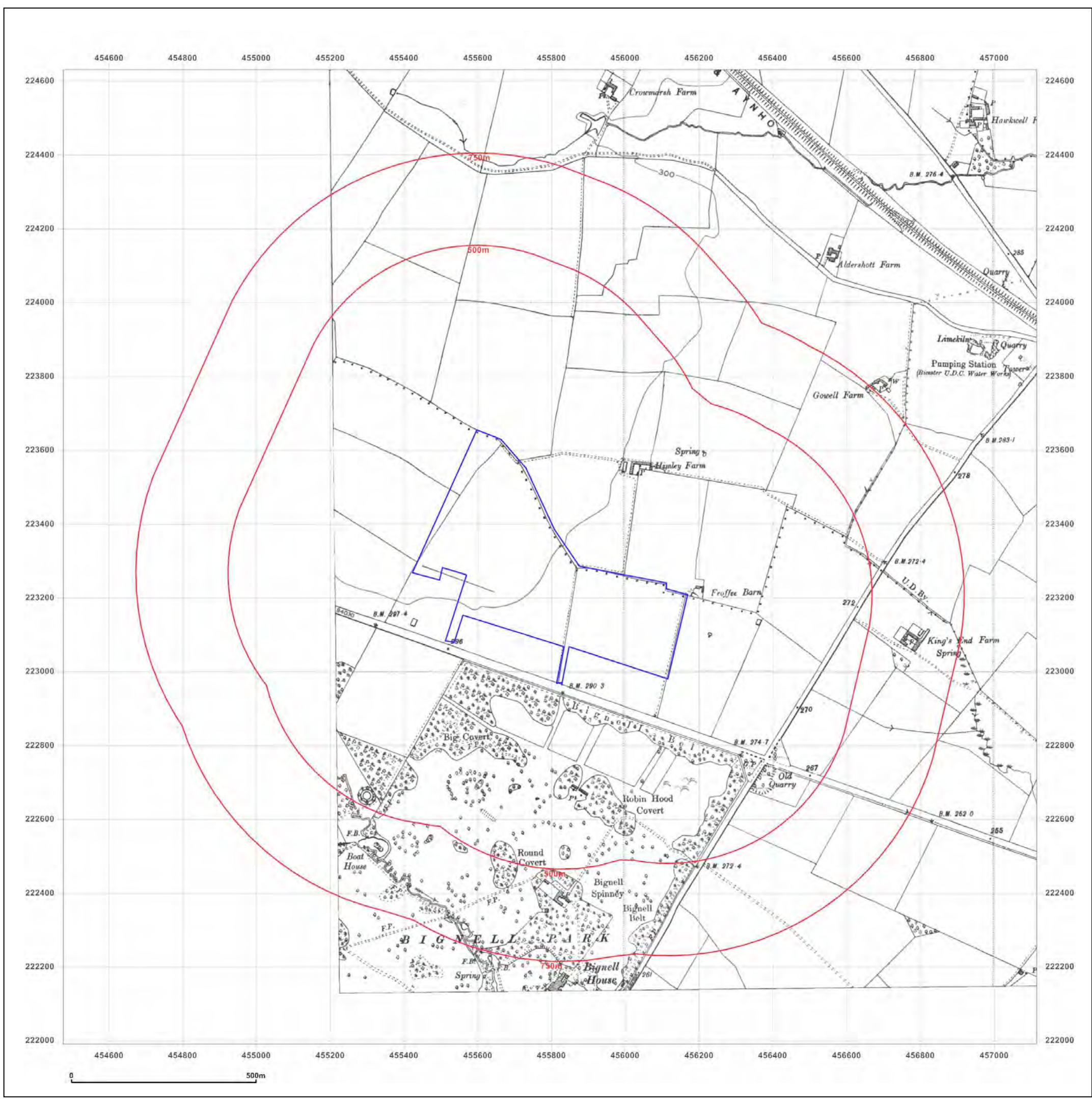


Produced by
 Groundsure Insights
 T: 08444 159000
 E: info@groundsure.com
 W: www.groundsure.com

© Crown copyright and database rights 2018 Ordnance Survey 100035207

Production date: 01 December 2020

Map legend available at:
www.groundsure.com/sites/default/files/groundsure_legend.pdf



Site Details:

455877, 223288


Client Ref: Himley_Village_Bicester_
Report Ref: GS-7327067
Grid Ref: 455795, 223310

Map Name: County Series

Map date: 1950

Scale: 1:10,560

Printed at: 1:10,560

Surveyed 1879
 Revised 1950
 Edition N/A
 Copyright N/A
 Levelled N/A

Surveyed 1879
 Revised 1950
 Edition N/A
 Copyright N/A
 Levelled N/A

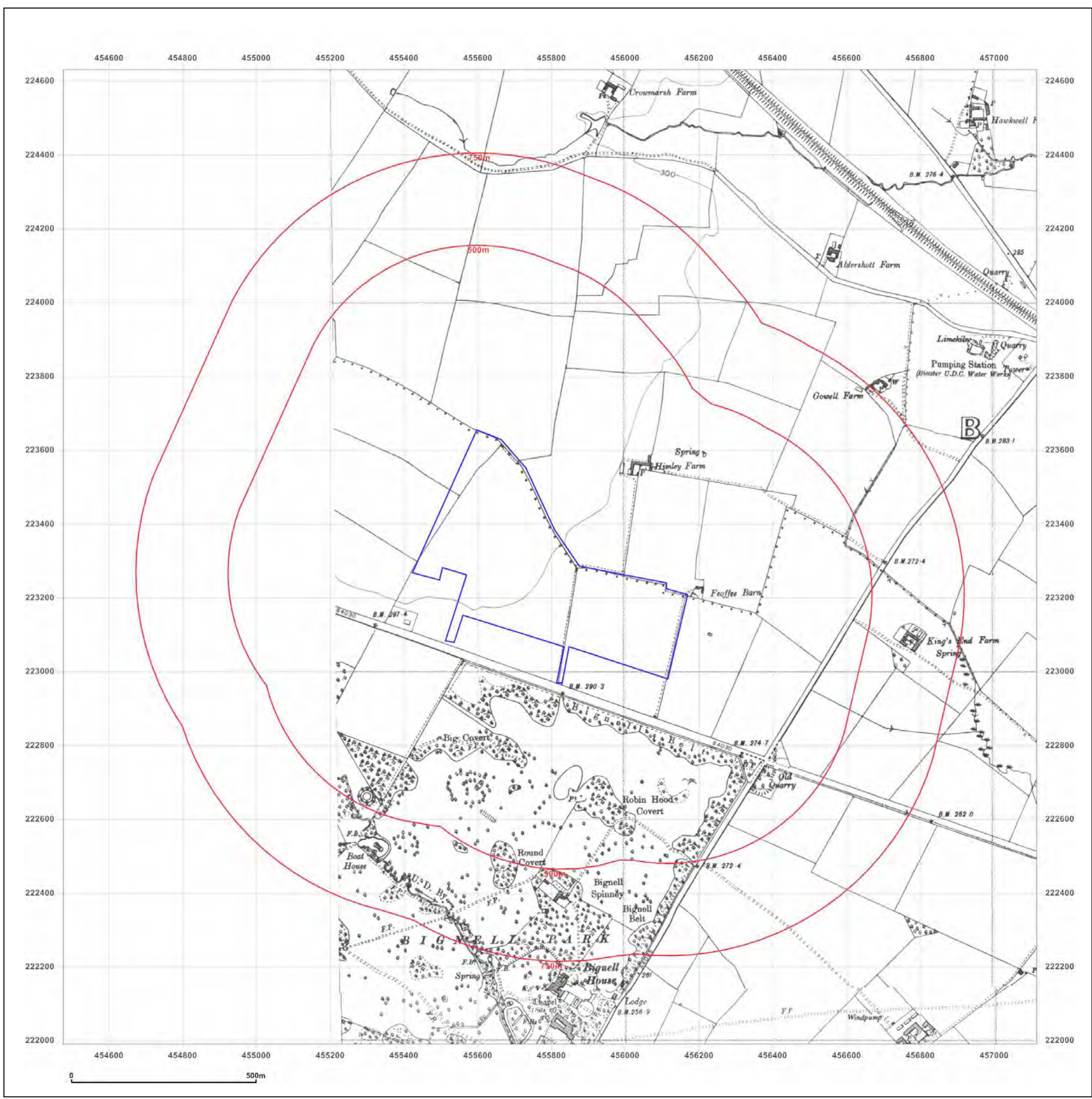


Produced by
 Groundsure Insights
 T: 08444 159000
 E: info@groundsure.com
 W: www.groundsure.com

© Crown copyright and database rights 2018 Ordnance Survey 100035207

Production date: 01 December 2020

Map legend available at:
www.groundsure.com/sites/default/files/groundsure_legend.pdf



Site Details:

455877, 223288

Client Ref: Himley_Village_Bicester_
Report Ref: GS-7327067
Grid Ref: 455795, 223310

Map Name: Provisional

Map date: 1954-1955

Scale: 1:10,560

Printed at: 1:10,560



<p>Surveyed N/A Revised 1954 Edition N/A Copyright N/A Levelled N/A</p>	<p>Surveyed N/A Revised 1954 Edition N/A Copyright 1955 Levelled N/A</p>
---	--

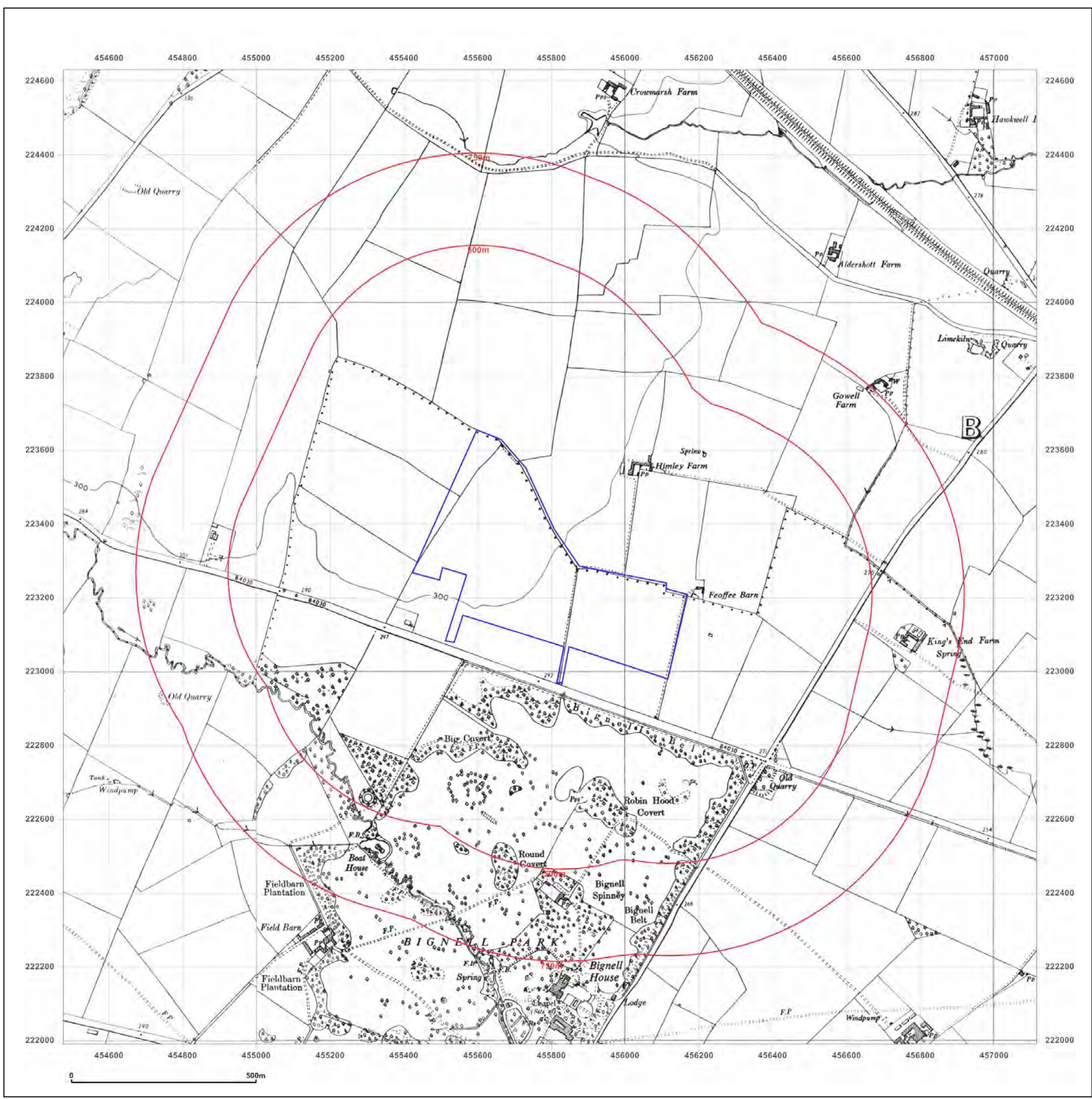


Produced by
Groundsure Insights
T: 08444 159000
E: info@groundsure.com
W: www.groundsure.com

© Crown copyright and database rights 2018 Ordnance Survey 100035207

Production date: 01 December 2020

Map legend available at:
www.groundsure.com/sites/default/files/groundsure_legend.pdf



Site Details:

455877, 223288


Client Ref: Himley_Village_Bicester_
Report Ref: GS-7327067
Grid Ref: 455795, 223310

Map Name: Provisional

Map date: 1966

Scale: 1:10,560

Printed at: 1:10,560



Surveyed N/A
 Revised 1966
 Edition N/A
 Copyright 1955
 Levelled N/A

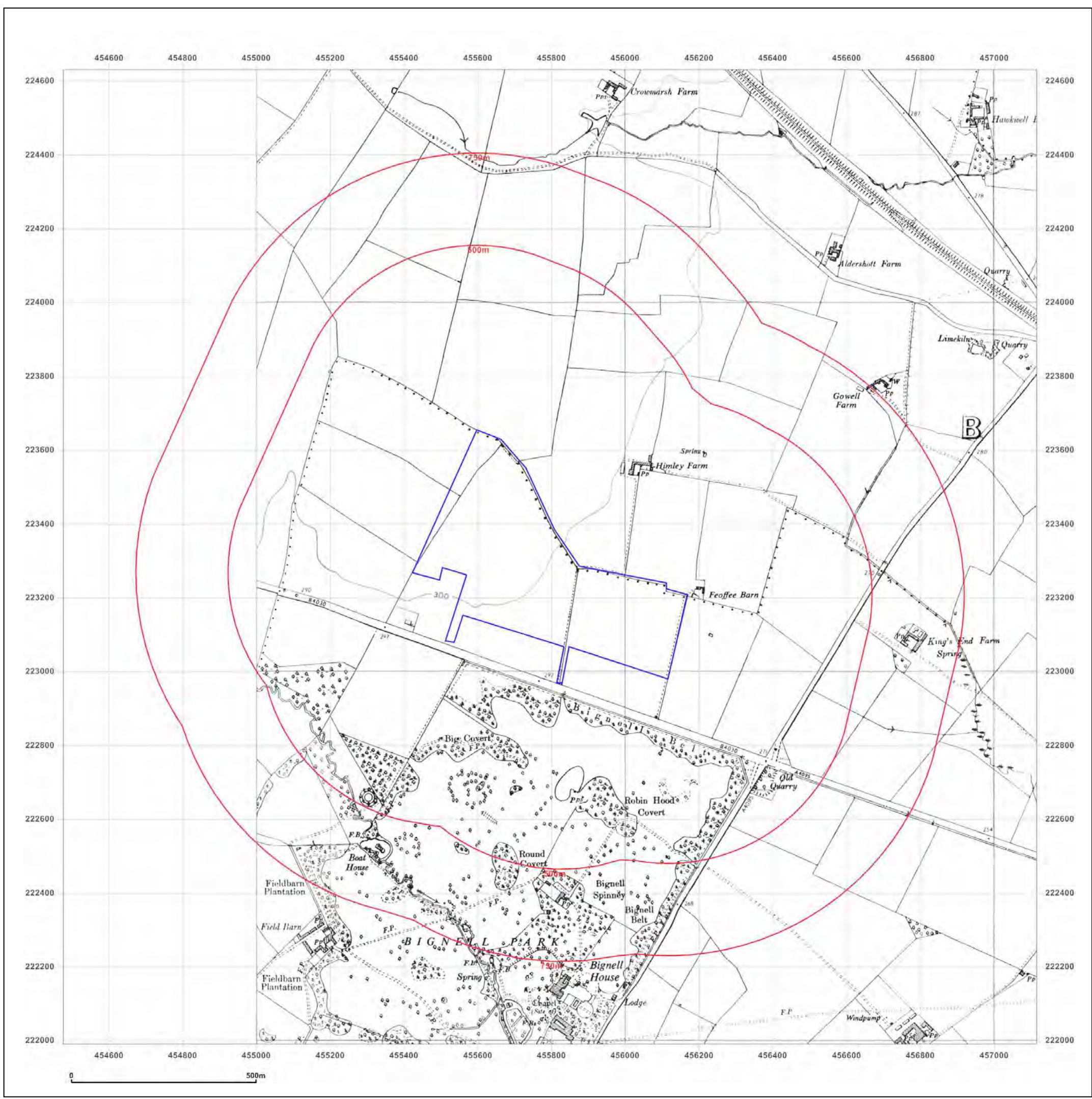


Produced by
 Groundsure Insights
 T: 08444 159000
 E: info@groundsure.com
 W: www.groundsure.com

© Crown copyright and database rights 2018 Ordnance Survey 100035207

Production date: 01 December 2020

Map legend available at:
www.groundsure.com/sites/default/files/groundsure_legend.pdf



Site Details:

455877, 223288


Client Ref: Himley_Village_Bicester_
Report Ref: GS-7327067
Grid Ref: 455795, 223310

Map Name: Provisional

Map date: 1970

Scale: 1:10,560

Printed at: 1:10,560



Surveyed 1968
 Revised 1970
 Edition N/A
 Copyright N/A
 Levelled N/A

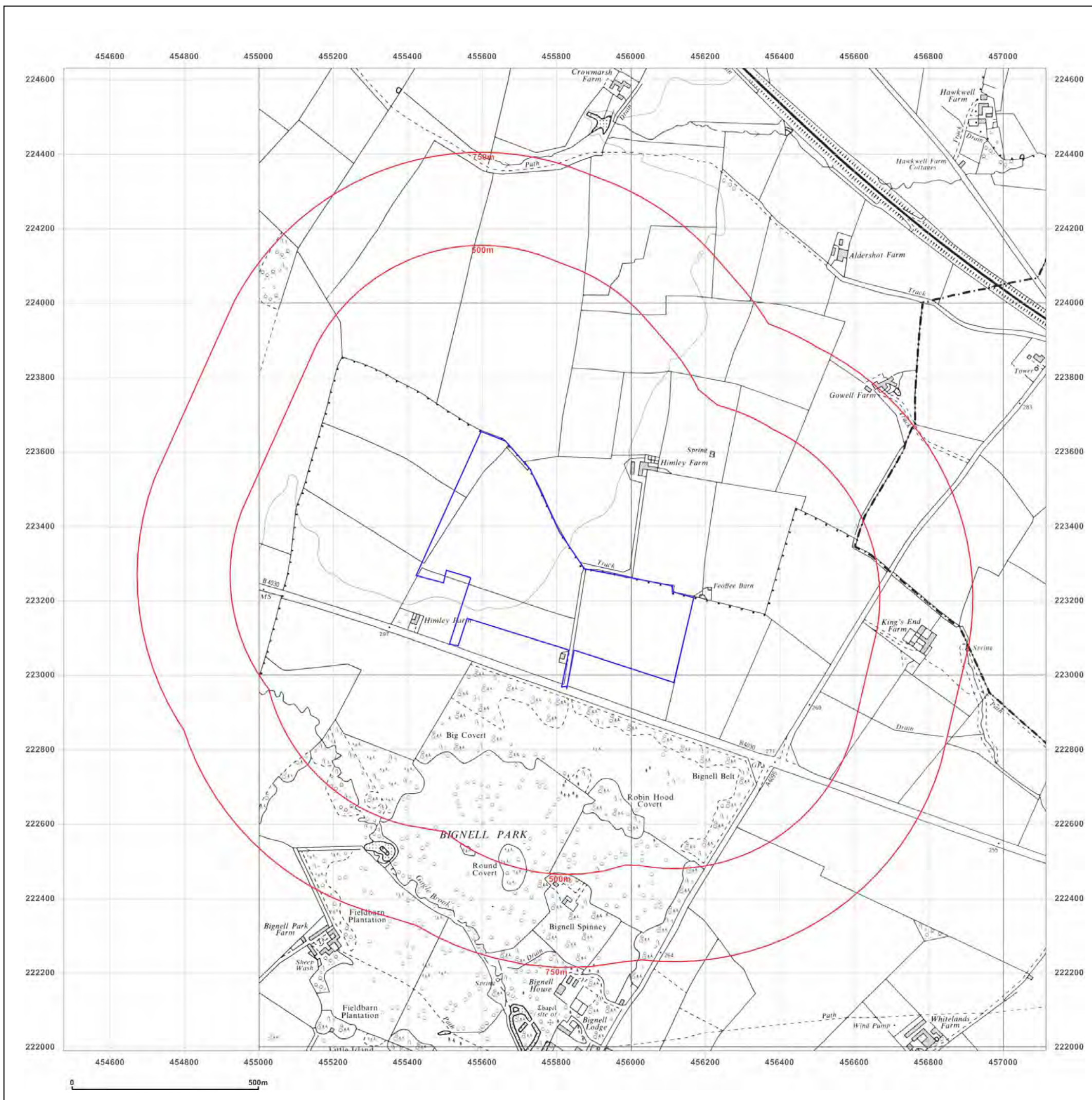


Produced by
 Groundsure Insights
 T: 08444 159000
 E: info@groundsure.com
 W: www.groundsure.com

© Crown copyright and database rights 2018 Ordnance Survey 100035207

Production date: 01 December 2020

Map legend available at:
www.groundsure.com/sites/default/files/groundsure_legend.pdf



Site Details:

455877, 223288

Client Ref: Himley_Village_Bicester_
Report Ref: GS-7327067
Grid Ref: 455795, 223310

Map Name: National Grid

Map date: 1981-1985

Scale: 1:10,000

Printed at: 1:10,000



Surveyed 1977
 Revised 1981
 Edition N/A
 Copyright N/A
 Levelled N/A

Surveyed 1983
 Revised 1985
 Edition N/A
 Copyright N/A
 Levelled N/A

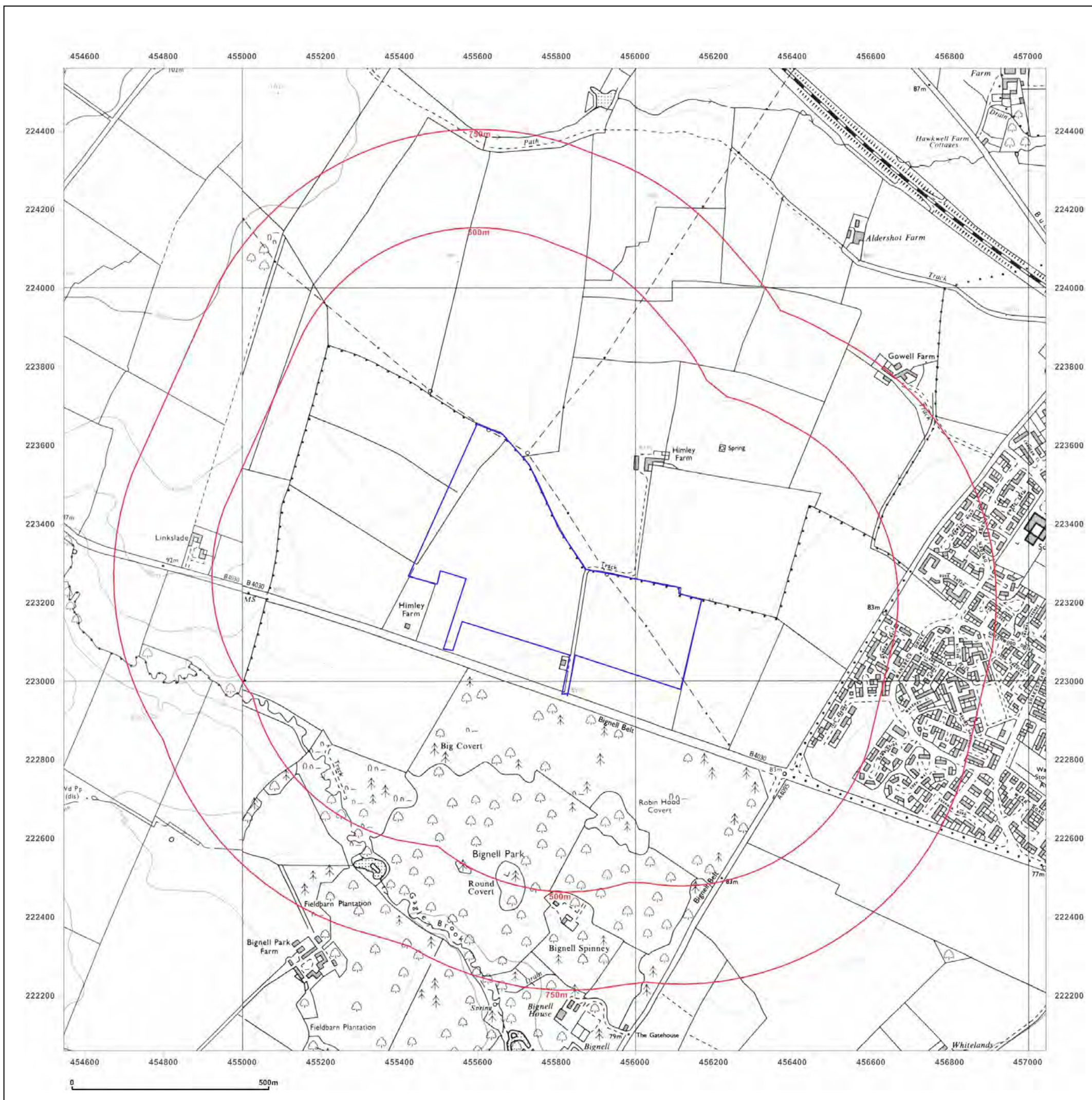


Produced by
 Groundsure Insights
 T: 08444 159000
 E: info@groundsure.com
 W: www.groundsure.com

© Crown copyright and database rights 2018 Ordnance Survey 100035207

Production date: 01 December 2020

Map legend available at:
www.groundsure.com/sites/default/files/groundsure_legend.pdf



Site Details:

455877, 223288


Client Ref: Himley_Village_Bicester_
Report Ref: GS-7327067
Grid Ref: 455795, 223310

Map Name: National Grid

Map date: 1995

Scale: 1:10,000

Printed at: 1:10,000



Surveyed 1983
 Revised 1995
 Edition N/A
 Copyright N/A
 Levelled N/A

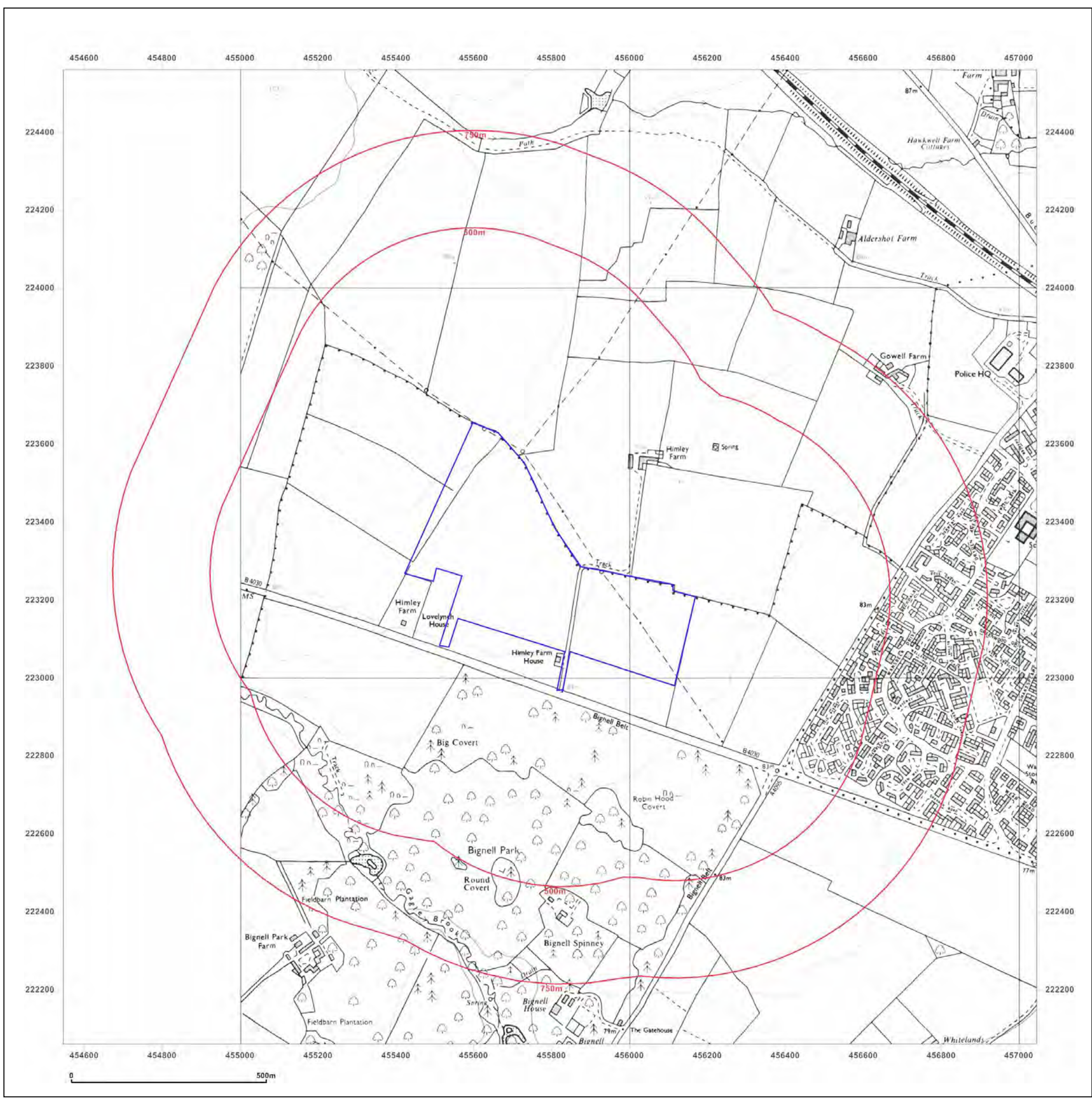


Produced by
 Groundsure Insights
 T: 08444 159000
 E: info@groundsure.com
 W: www.groundsure.com

© Crown copyright and database rights 2018 Ordnance Survey 100035207

Production date: 01 December 2020

Map legend available at:
www.groundsure.com/sites/default/files/groundsure_legend.pdf



454600 454800 455000 455200 455400 455600 455800 456000 456200 456400 456600 456800 457000

224400
224200
224000
223800
223600
223400
223200
223000
222800
222600
222400
222200

454600 454800 455000 455200 455400 455600 455800 456000 456200 456400 456600 456800 457000



Site Details:

455877, 223288


Client Ref: Himley_Village_Bicester_
Report Ref: GS-7327067
Grid Ref: 455795, 223310

Map Name: National Grid

Map date: 2001

Scale: 1:10,000

Printed at: 1:10,000

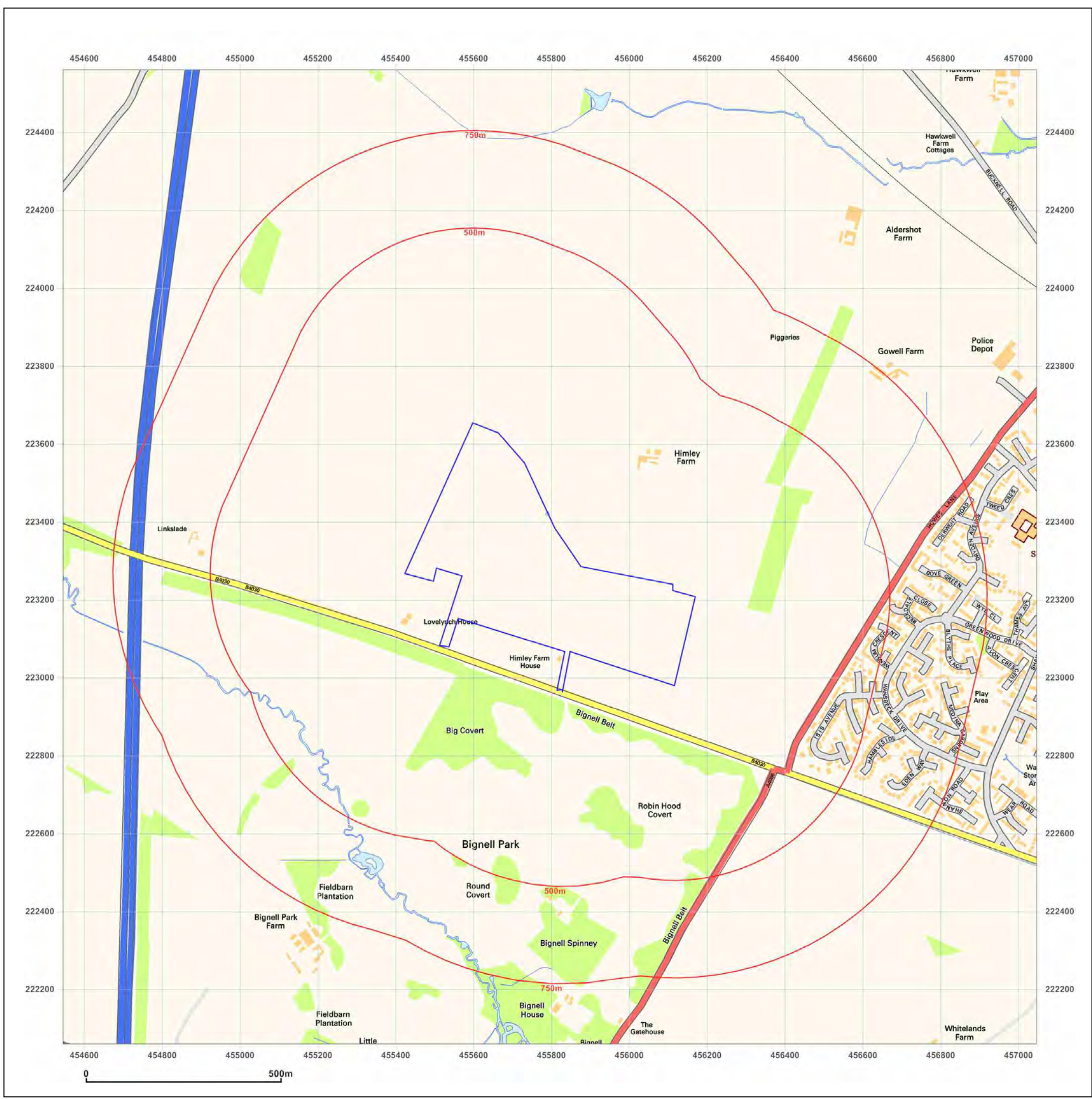


Produced by
 Groundsure Insights
 T: 08444 159000
 E: info@groundsure.com
 W: www.groundsure.com

© Crown copyright and database rights 2018 Ordnance Survey 100035207

Production date: 01 December 2020

Map legend available at:
www.groundsure.com/sites/default/files/groundsure_legend.pdf



Site Details:

455877, 223288


Client Ref: Himley_Village_Bicester_
Report Ref: GS-7327067
Grid Ref: 455795, 223310

Map Name: National Grid

Map date: 2010

Scale: 1:10,000

Printed at: 1:10,000

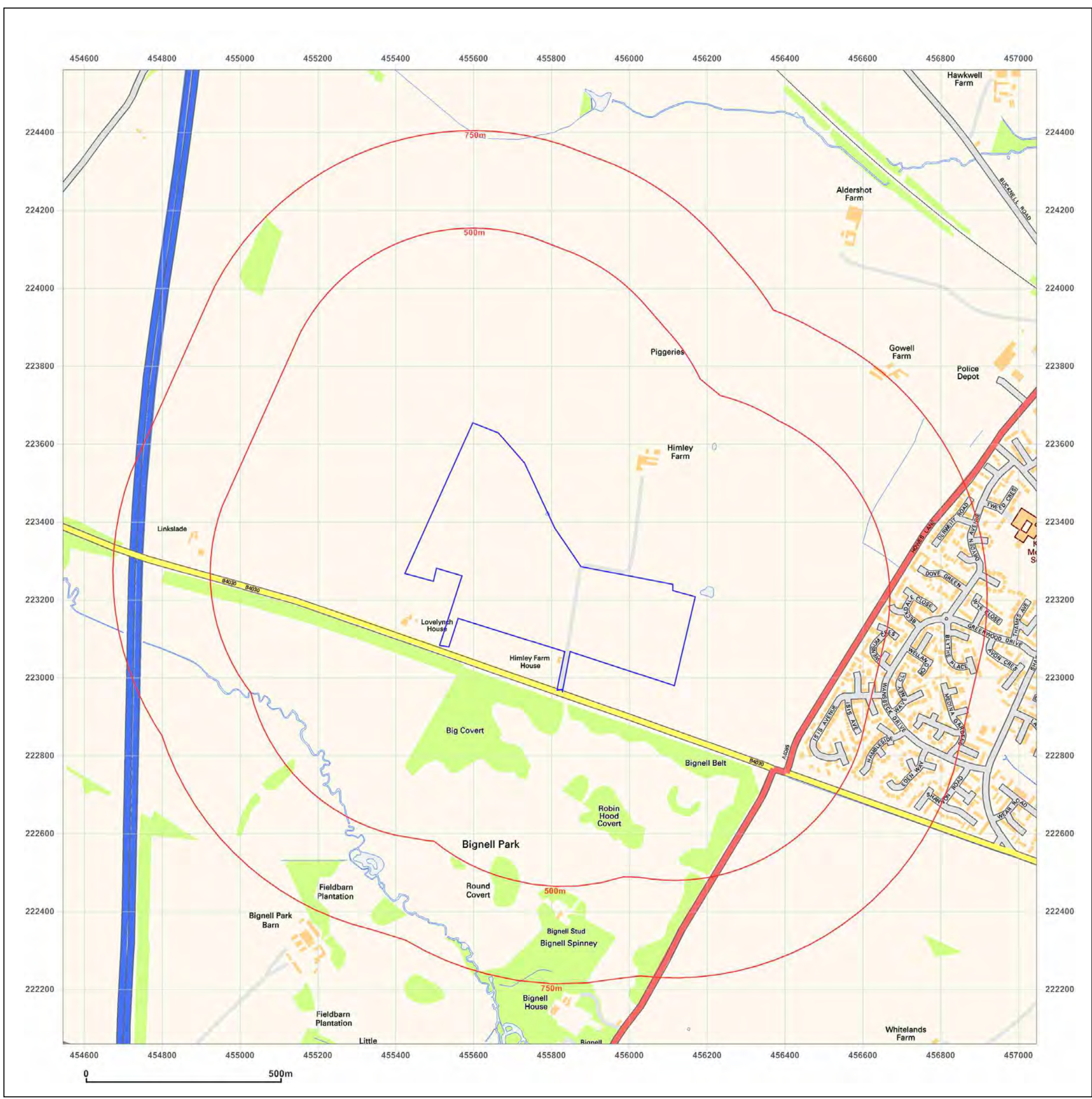


Produced by
 Groundsure Insights
 T: 08444 159000
 E: info@groundsure.com
 W: www.groundsure.com

© Crown copyright and database rights 2018 Ordnance Survey 100035207

Production date: 01 December 2020

Map legend available at:
www.groundsure.com/sites/default/files/groundsure_legend.pdf



Site Details:

455877, 223288


Client Ref: Himley_Village_Bicester_
Report Ref: GS-7327067
Grid Ref: 455795, 223310

Map Name: National Grid

Map date: 2020

Scale: 1:10,000

Printed at: 1:10,000

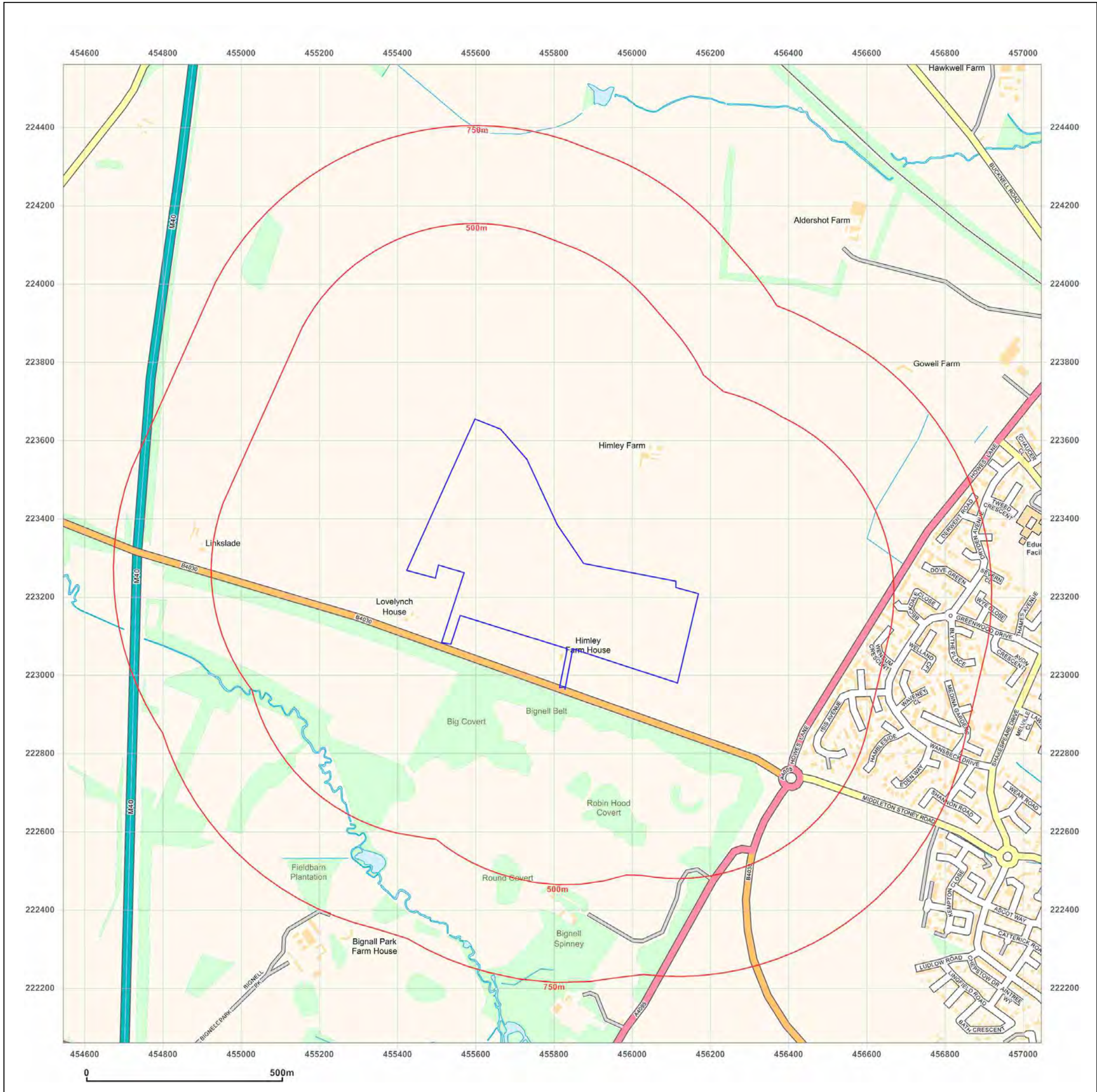



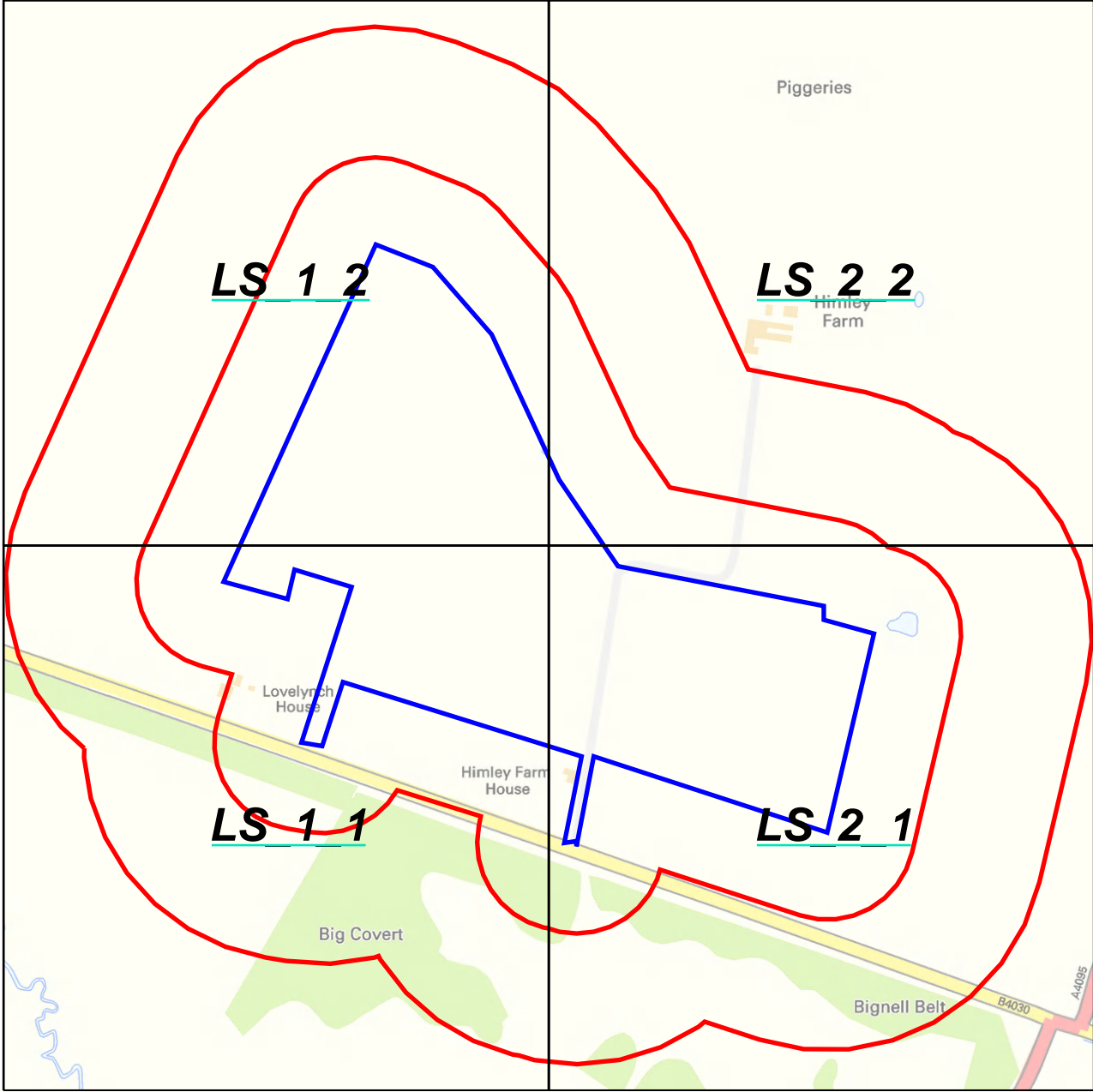
Produced by
 Groundsure Insights
 T: 08444 159000
 E: info@groundsure.com
 W: www.groundsure.com

© Crown copyright and database rights 2018 Ordnance Survey 100035207

Production date: 01 December 2020

Map legend available at:
www.groundsure.com/sites/default/files/groundsure_legend.pdf





1:2500 Scale Grid Index

Site Details:

455877, 223288

Client Ref: Himley_Village_Bicester_
Report Ref: GS-7327067_LS_1_1
Grid Ref: 455482, 222997

Map Name: County Series

Map date: 1881

Scale: 1:2,500

Printed at: 1:2,500



Surveyed 1881
 Revised 1881
 Edition N/A
 Copyright N/A
 Levelled N/A

Surveyed 1881
 Revised 1881
 Edition N/A
 Copyright N/A
 Levelled N/A

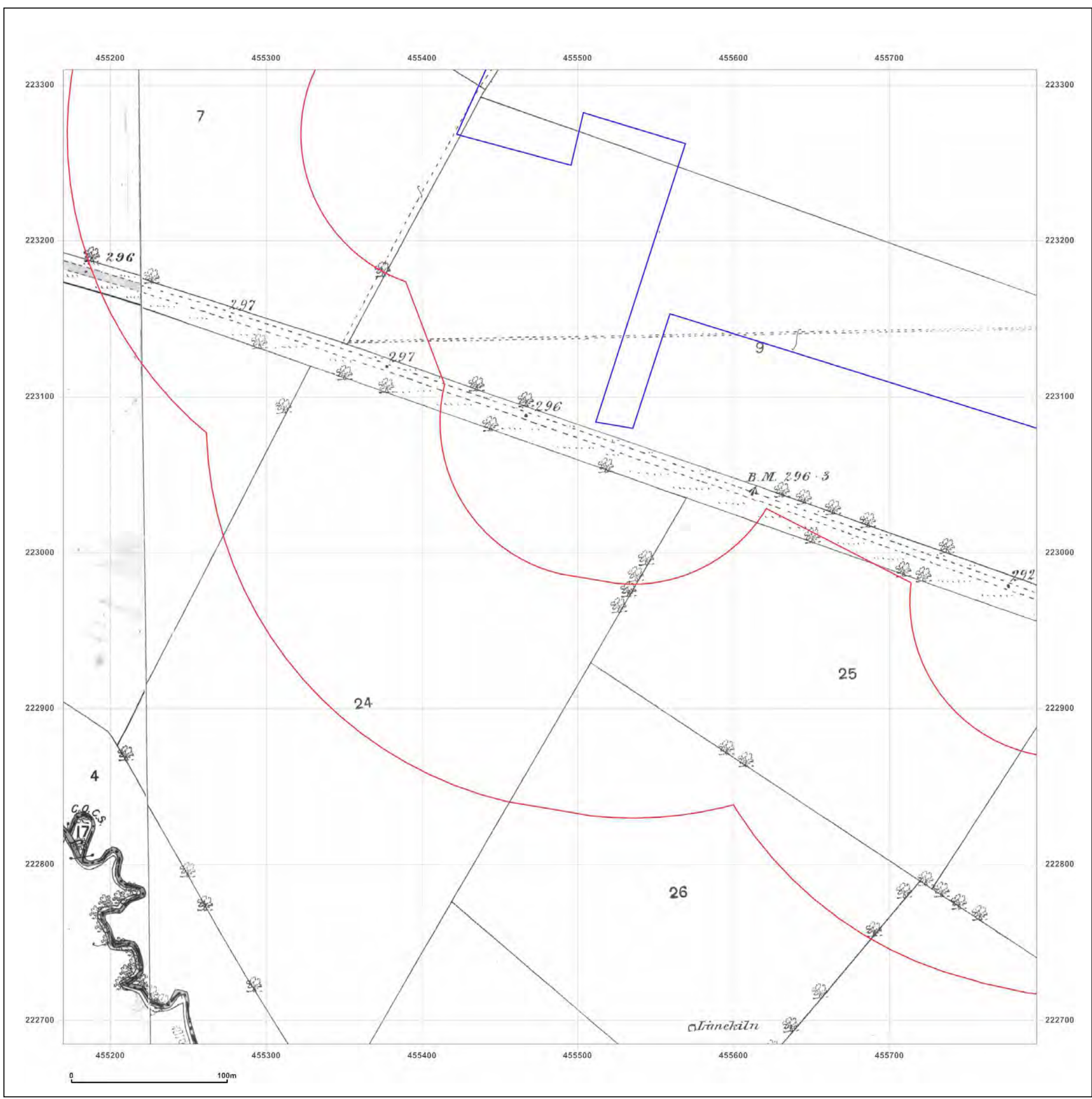


Produced by
 Groundsure Insights
 T: 08444 159000
 E: info@groundsure.com
 W: www.groundsure.com

© Crown copyright and database rights 2018 Ordnance Survey 100035207

Production date: 01 December 2020

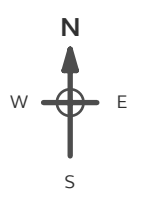
Map legend available at:
www.groundsure.com/sites/default/files/groundsure_legend.pdf



Site Details:
455877, 223288

Client Ref: Himley_Village_Bicester_
Report Ref: GS-7327067_LS_1_1
Grid Ref: 455482, 222997

Map Name: County Series
Map date: 1899-1900
Scale: 1:2,500
Printed at: 1:2,500



Surveyed 1900
Revised 1900
Edition N/A
Copyright N/A
Levelled N/A

Surveyed 1899
Revised 1899
Edition N/A
Copyright N/A
Levelled N/A

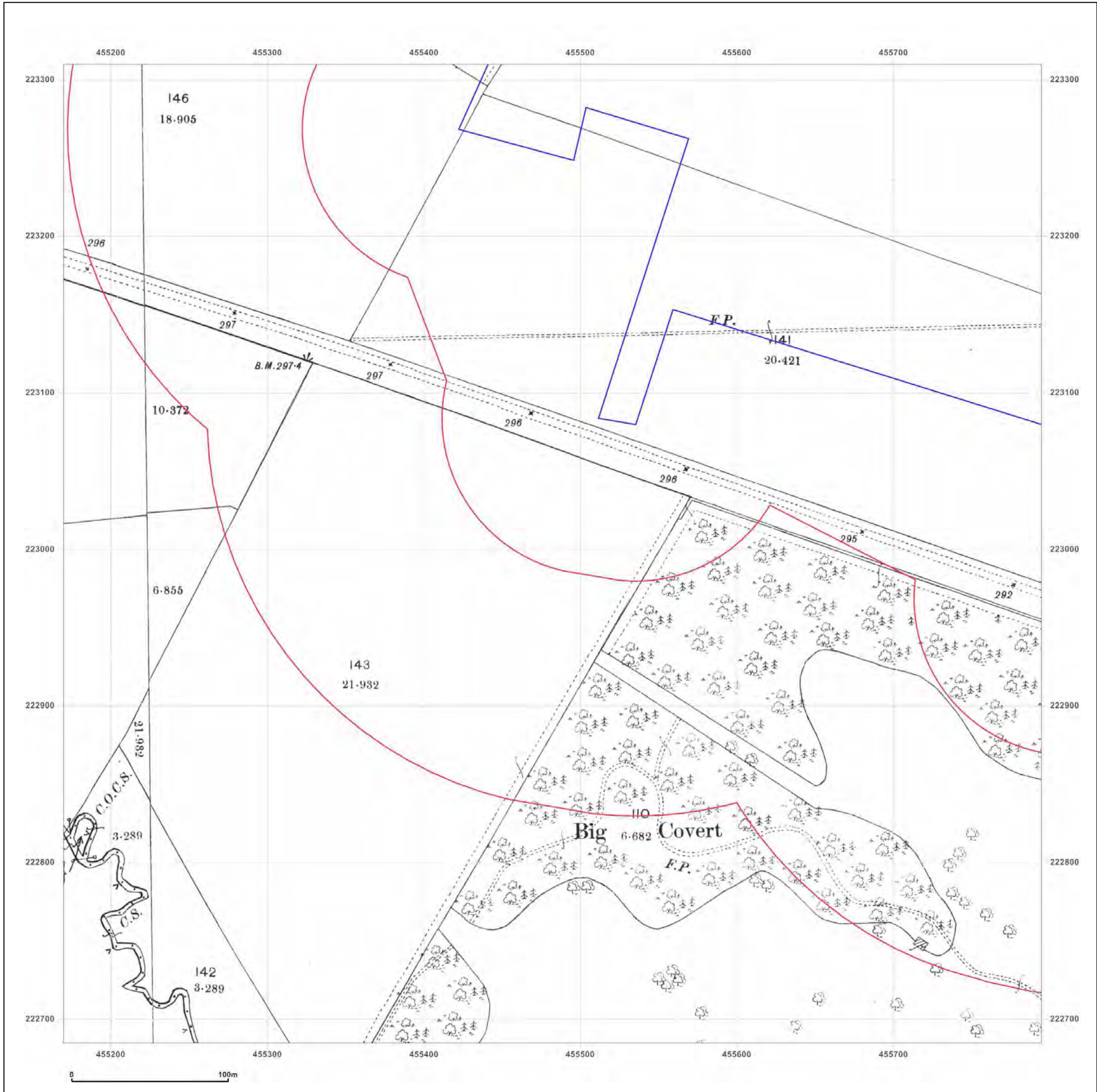


Produced by
Groundsure Insights
T: 08444 159000
E: info@groundsure.com
W: www.groundsure.com

© Crown copyright and database rights 2018 Ordnance Survey 100035207

Production date: 01 December 2020

Map legend available at:
www.groundsure.com/sites/default/files/groundsure_legend.pdf



Site Details:

455877, 223288

Client Ref: Himley_Village_Bicester_
Report Ref: GS-7327067_LS_1_1
Grid Ref: 455482, 222997

Map Name: County Series

Map date: 1922

Scale: 1:2,500

Printed at: 1:2,500



Surveyed 1922
 Revised 1922
 Edition N/A
 Copyright N/A
 Levelled N/A

Surveyed 1922
 Revised 1922
 Edition N/A
 Copyright N/A
 Levelled N/A

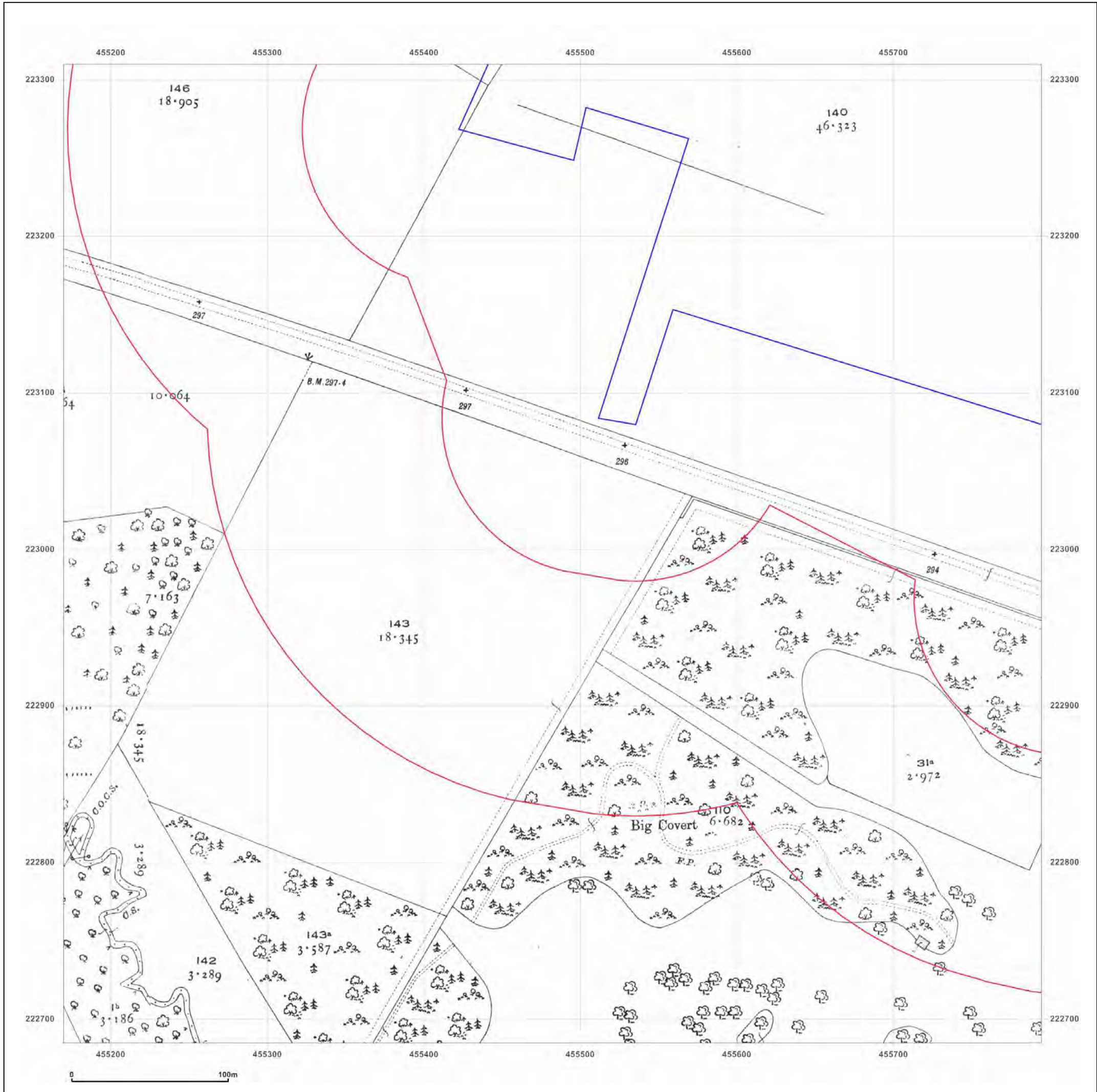


Produced by
 Groundsure Insights
 T: 08444 159000
 E: info@groundsure.com
 W: www.groundsure.com

© Crown copyright and database rights 2018 Ordnance Survey 100035207

Production date: 01 December 2020

Map legend available at:
www.groundsure.com/sites/default/files/groundsure_legend.pdf



Site Details:

455877, 223288

Client Ref: Himley_Village_Bicester_
Report Ref: GS-7327067_LS_1_1
Grid Ref: 455482, 222997

Map Name: National Grid


Map date: 1966

Scale: 1:2,500

Printed at: 1:2,500



Surveyed 1966
 Revised 1966
 Edition N/A
 Copyright 1967
 Levelled 1951



Surveyed 1966
 Revised 1966
 Edition N/A
 Copyright 1967
 Levelled 1951

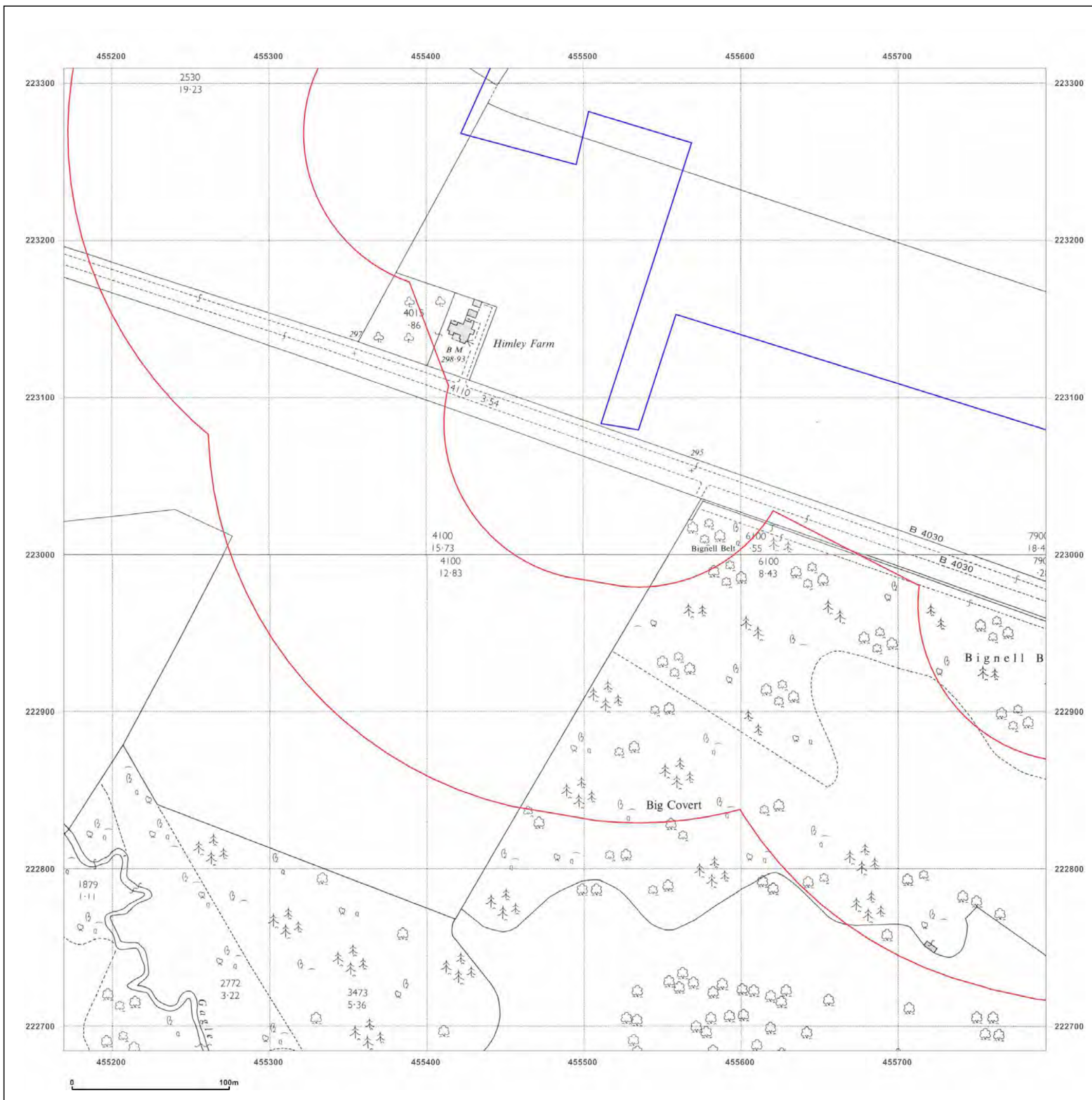


Produced by
 Groundsure Insights
 T: 08444 159000
 E: info@groundsure.com
 W: www.groundsure.com

© Crown copyright and database rights 2018 Ordnance Survey 100035207

Production date: 01 December 2020

Map legend available at:
www.groundsure.com/sites/default/files/groundsure_legend.pdf



Site Details:

455877, 223288

Client Ref: Himley_Village_Bicester_
Report Ref: GS-7327067_LS_1_1
Grid Ref: 455482, 222997

Map Name: National Grid

Map date: 1967

Scale: 1:2,500

Printed at: 1:2,500



Surveyed N/A
 Revised N/A
 Edition N/A
 Copyright N/A
 Levelled N/A

Surveyed N/A
 Revised N/A
 Edition N/A
 Copyright N/A
 Levelled N/A

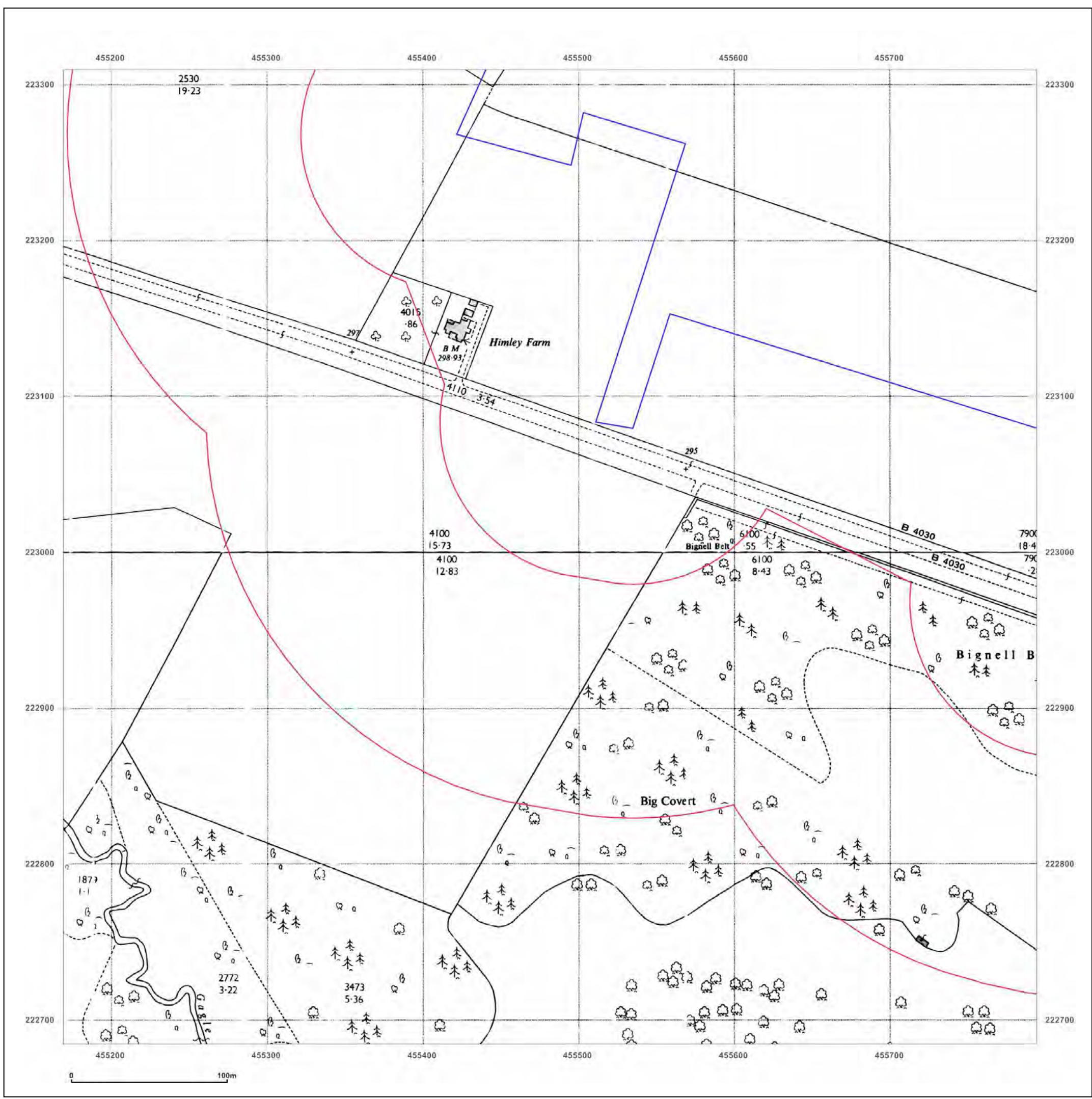


Produced by
 Groundsure Insights
 T: 08444 159000
 E: info@groundsure.com
 W: www.groundsure.com

© Crown copyright and database rights 2018 Ordnance Survey 100035207

Production date: 01 December 2020

Map legend available at:
www.groundsure.com/sites/default/files/groundsure_legend.pdf



Site Details:

455877, 223288

Client Ref: Himley_Village_Bicester_
Report Ref: GS-7327067_LS_1_1
Grid Ref: 455482, 222997

Map Name: National Grid

Map date: 1985

Scale: 1:2,500

Printed at: 1:2,500



Surveyed 1970
Revised 1985
Edition N/A
Copyright 1985
Levelled 1970

Surveyed 1971
Revised 1985
Edition N/A
Copyright 1985
Levelled 1971

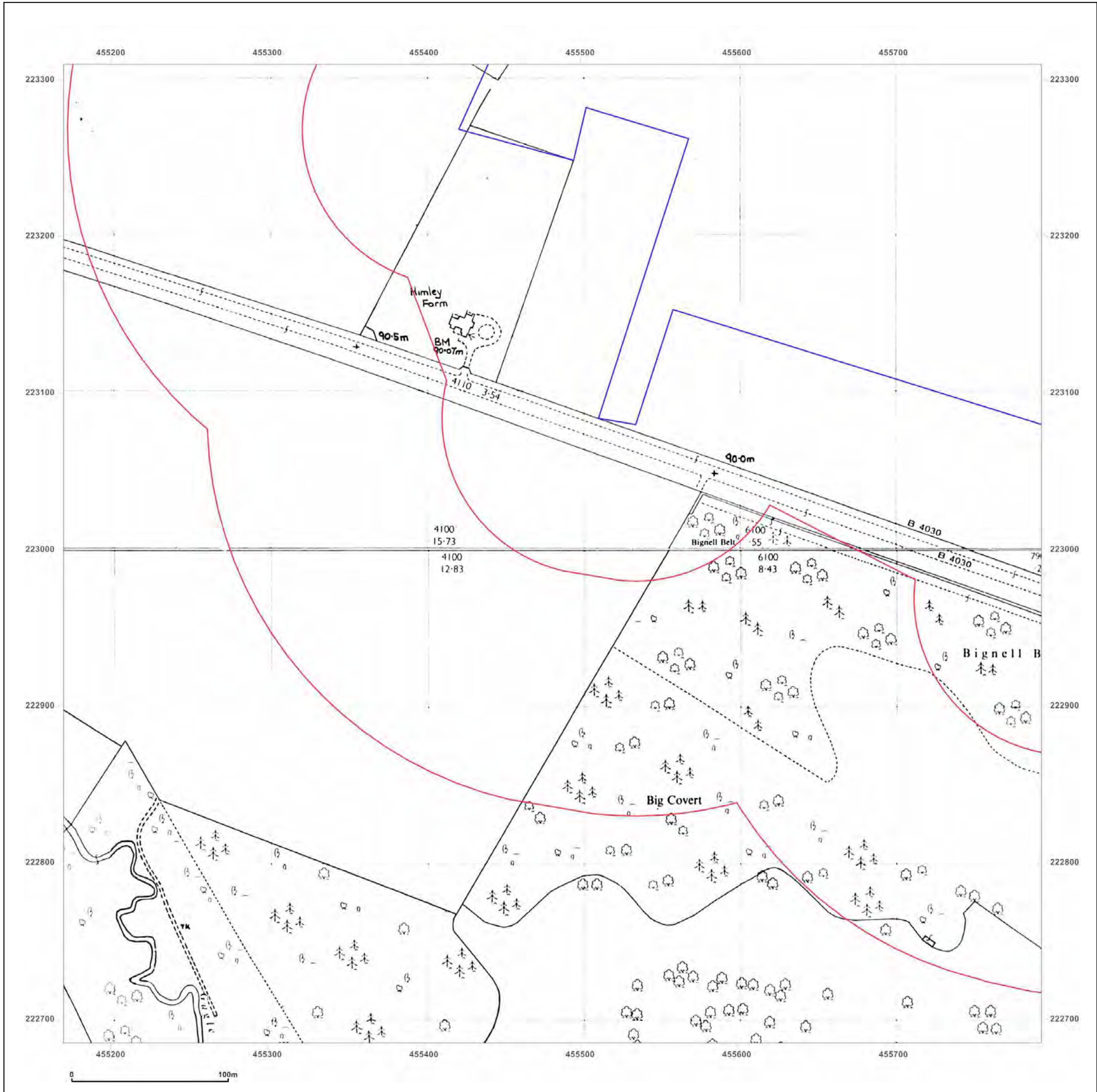


Produced by
 Groundsure Insights
 T: 08444 159000
 E: info@groundsure.com
 W: www.groundsure.com

© Crown copyright and database rights 2018 Ordnance Survey 100035207

Production date: 01 December 2020

Map legend available at:
www.groundsure.com/sites/default/files/groundsure_legend.pdf



Site Details:

455877, 223288

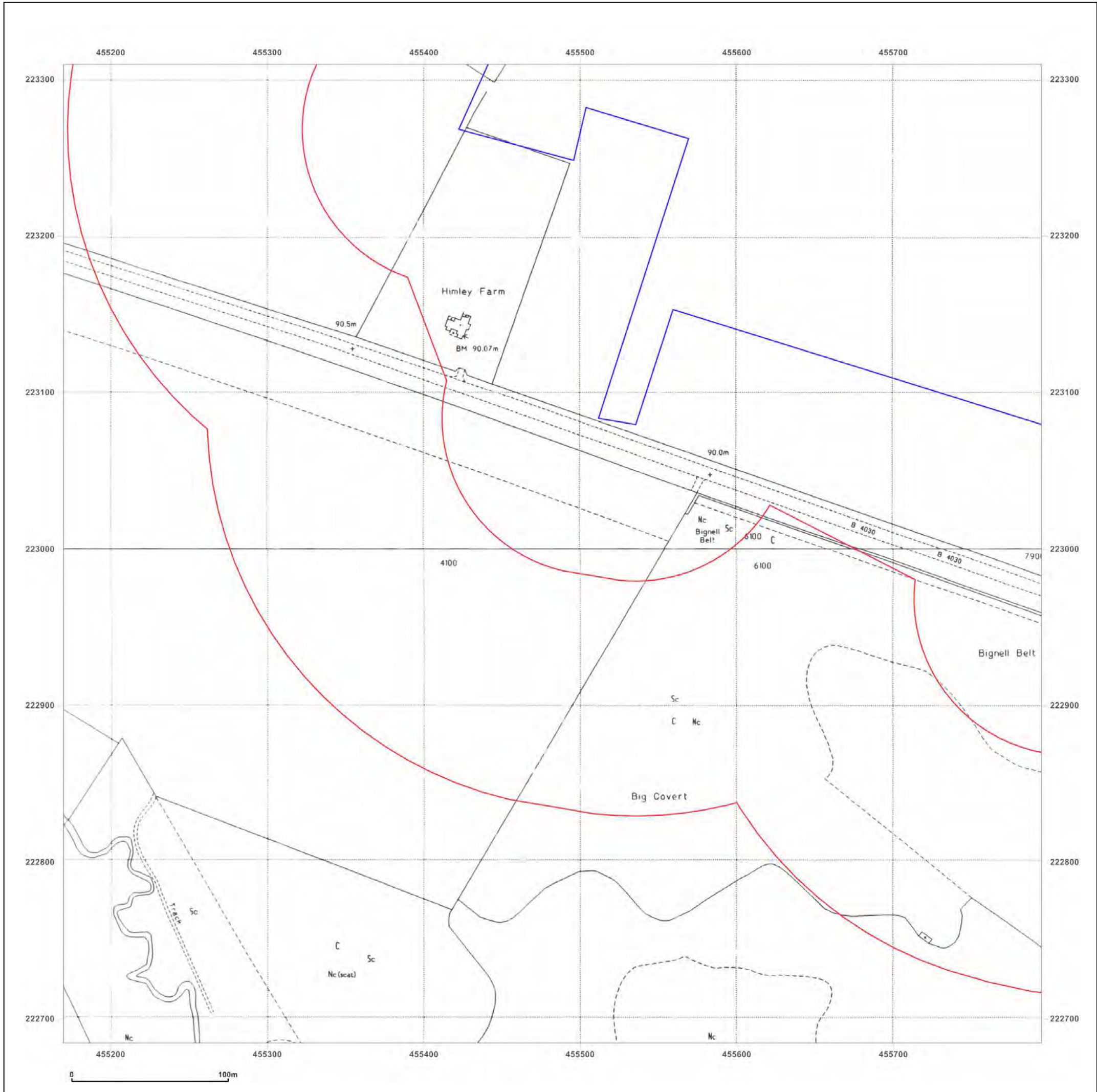
Client Ref: Himley_Village_Bicester_
Report Ref: GS-7327067_LS_1_1
Grid Ref: 455482, 222997

Map Name: National Grid


Map date: 1994

Scale: 1:2,500

Printed at: 1:2,500



Surveyed 1994
 Revised 1994
 Edition N/A
 Copyright N/A
 Levelled N/A



Surveyed 1994
 Revised 1994
 Edition N/A
 Copyright N/A
 Levelled N/A



Produced by
 Groundsure Insights
 T: 08444 159000
 E: info@groundsure.com
 W: www.groundsure.com

© Crown copyright and database rights 2018 Ordnance Survey 100035207

Production date: 01 December 2020

Map legend available at:
www.groundsure.com/sites/default/files/groundsure_legend.pdf

Site Details:

455877, 223288


Client Ref: Himley_Village_Bicester_
Report Ref: GS-7327067_LS_2_1
Grid Ref: 456107, 222997

Map Name: County Series

Map date: 1881

Scale: 1:2,500

Printed at: 1:2,500



Surveyed 1881
 Revised 1881
 Edition N/A
 Copyright N/A
 Levelled N/A

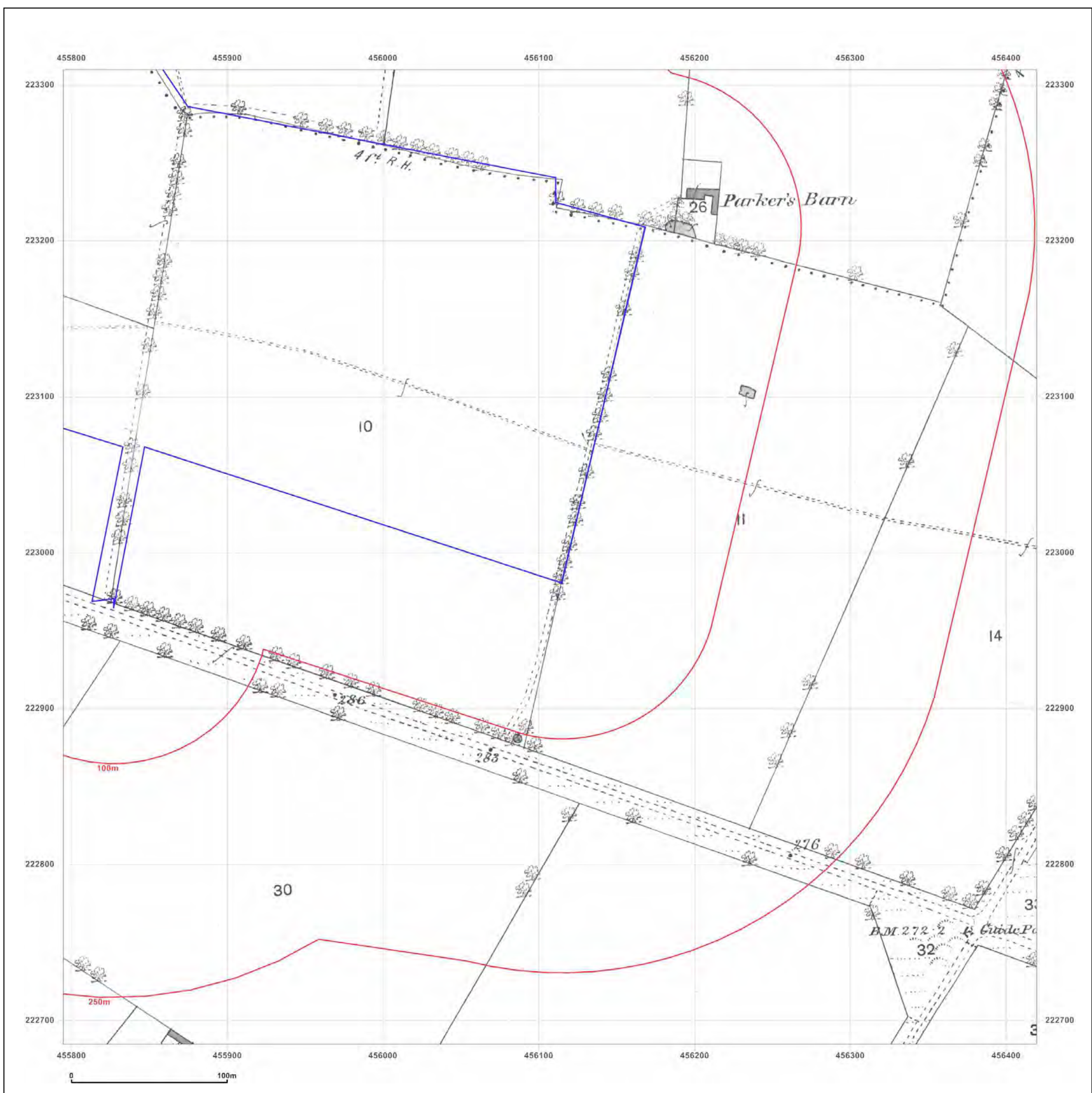


Produced by
 Groundsure Insights
 T: 08444 159000
 E: info@groundsure.com
 W: www.groundsure.com

© Crown copyright and database rights 2018 Ordnance Survey 100035207

Production date: 01 December 2020

Map legend available at:
www.groundsure.com/sites/default/files/groundsure_legend.pdf



Site Details:

455877, 223288


Client Ref: Himley_Village_Bicester_
Report Ref: GS-7327067_LS_2_1
Grid Ref: 456107, 222997

Map Name: County Series

Map date: 1899

Scale: 1:2,500

Printed at: 1:2,500



Surveyed 1899
 Revised 1899
 Edition N/A
 Copyright N/A
 Levelled N/A

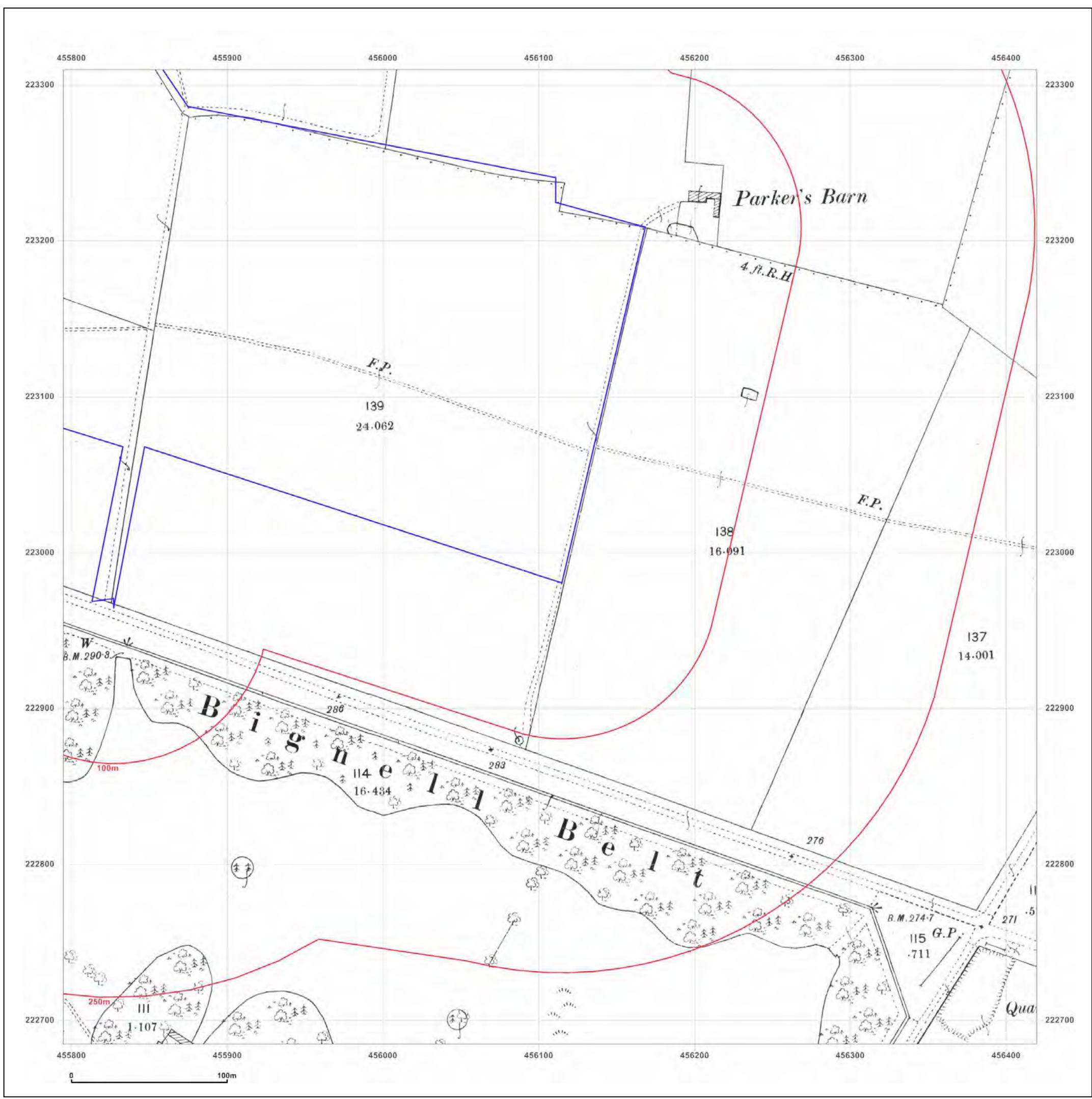


Produced by
 Groundsure Insights
 T: 08444 159000
 E: info@groundsure.com
 W: www.groundsure.com

© Crown copyright and database rights 2018 Ordnance Survey 100035207

Production date: 01 December 2020

Map legend available at:
www.groundsure.com/sites/default/files/groundsure_legend.pdf



Site Details:

455877, 223288


Client Ref: Himley_Village_Bicester_
Report Ref: GS-7327067_LS_2_1
Grid Ref: 456107, 222997

Map Name: County Series

Map date: 1922

Scale: 1:2,500

Printed at: 1:2,500



Surveyed 1922
 Revised 1922
 Edition N/A
 Copyright N/A
 Levelled N/A




Produced by
 Groundsure Insights
 T: 08444 159000
 E: info@groundsure.com
 W: www.groundsure.com

© Crown copyright and database rights 2018 Ordnance Survey 100035207

Production date: 01 December 2020

Map legend available at:
www.groundsure.com/sites/default/files/groundsure_legend.pdf



Site Details:

455877, 223288

Client Ref: Himley_Village_Bicester_
Report Ref: GS-7327067_LS_2_1
Grid Ref: 456107, 222997

Map Name: National Grid

Map date: 1966


Scale: 1:2,500

Printed at: 1:2,500



Surveyed 1966
 Revised 1966
 Edition N/A
 Copyright 1967
 Levelled 1951

Surveyed 1966
 Revised 1966
 Edition N/A
 Copyright 1967
 Levelled N/A



Surveyed 1966
 Revised 1966
 Edition N/A
 Copyright 1967
 Levelled 1951

Surveyed 1966
 Revised 1966
 Edition N/A
 Copyright 1967
 Levelled 1962

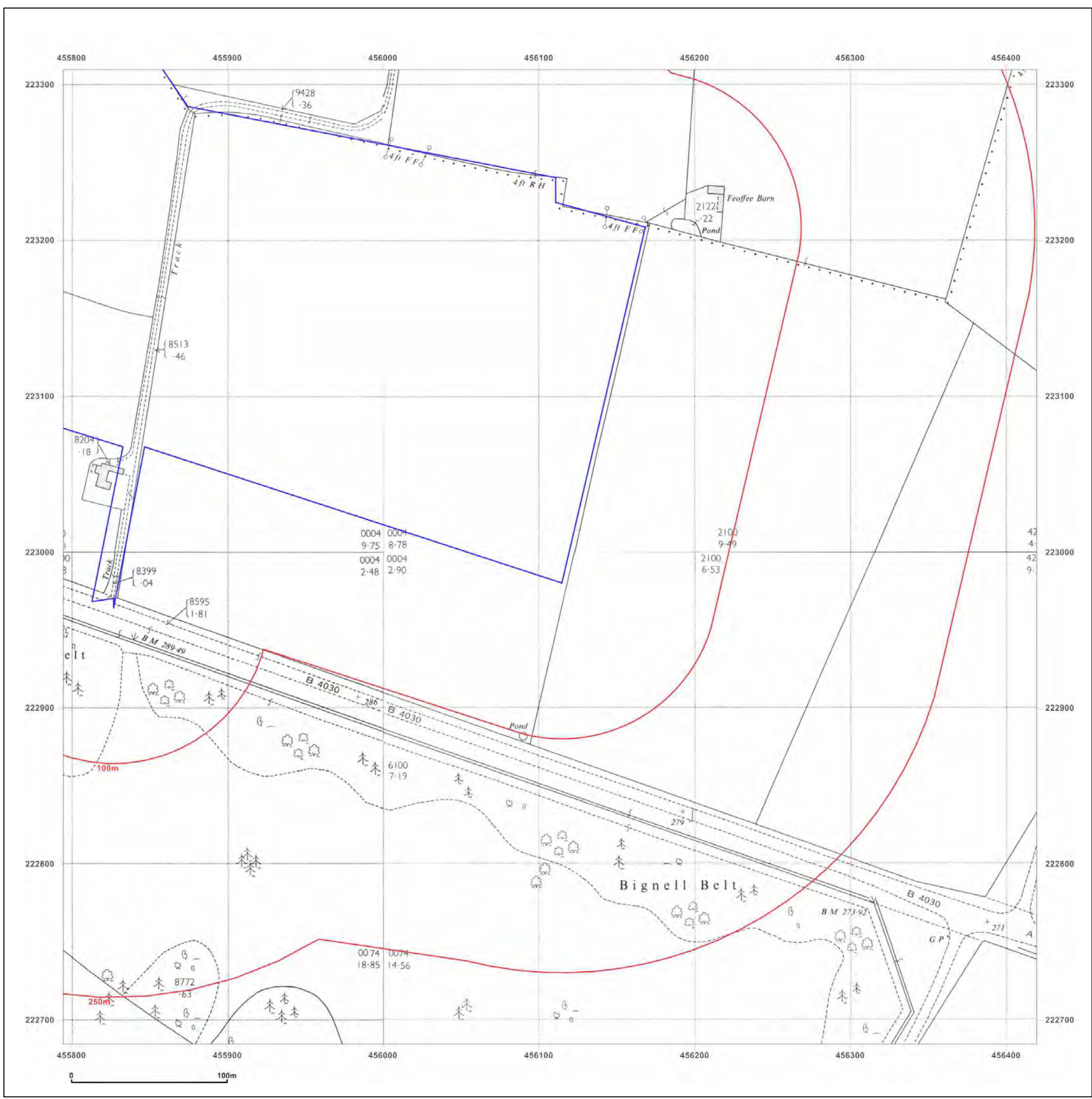


Produced by
 Groundsure Insights
 T: 08444 159000
 E: info@groundsure.com
 W: www.groundsure.com

© Crown copyright and database rights 2018 Ordnance Survey 100035207

Production date: 01 December 2020

Map legend available at:
www.groundsure.com/sites/default/files/groundsure_legend.pdf



Site Details:

455877, 223288

Client Ref: Himley_Village_Bicester_
Report Ref: GS-7327067_LS_2_1
Grid Ref: 456107, 222997

Map Name: National Grid


Map date: 1967-1971

Scale: 1:2,500

Printed at: 1:2,500



Surveyed N/A
 Revised N/A
 Edition N/A
 Copyright N/A
 Levelled N/A



Surveyed N/A
 Revised N/A
 Edition N/A
 Copyright N/A
 Levelled N/A

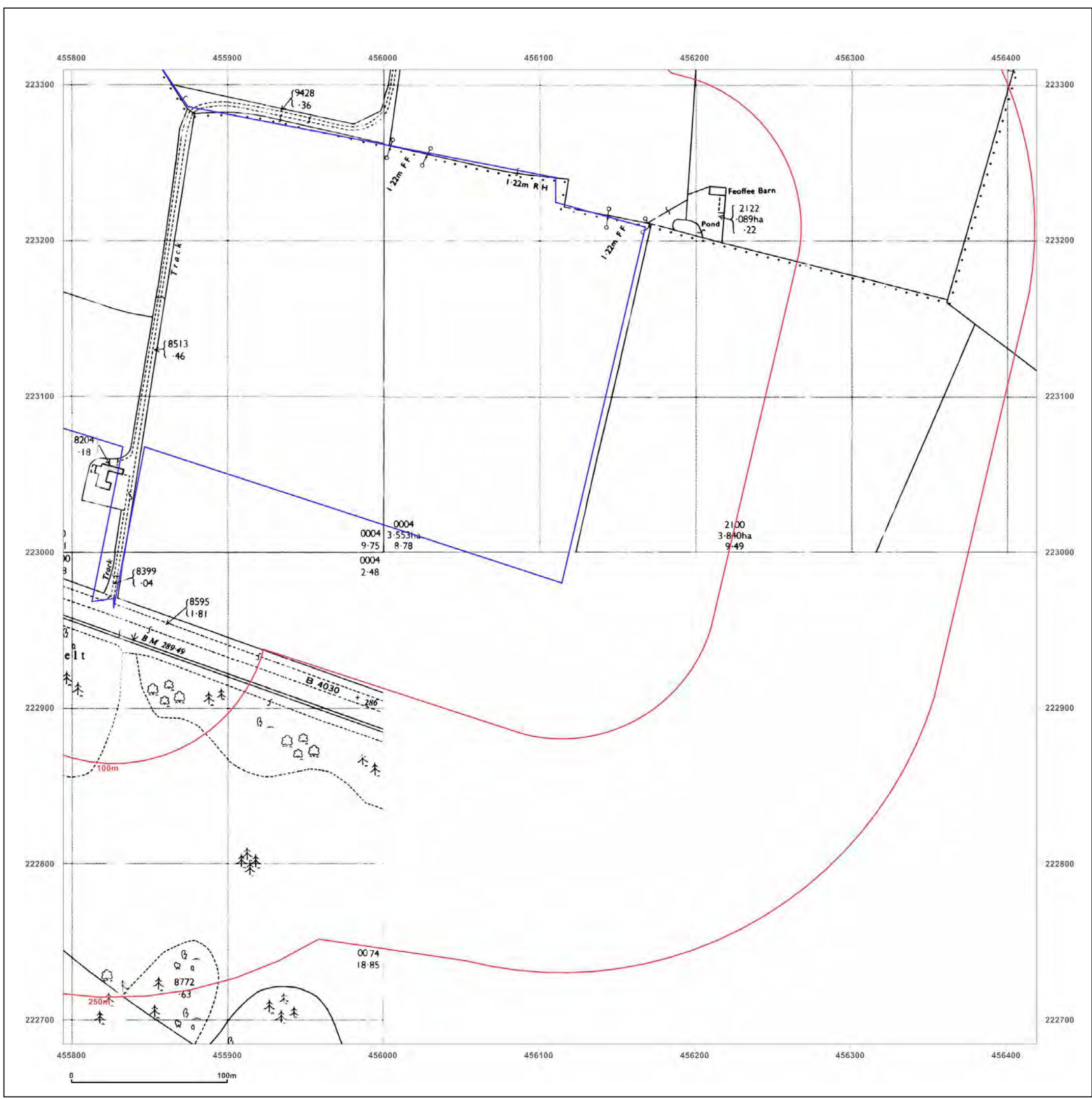


Produced by
 Groundsure Insights
 T: 08444 159000
 E: info@groundsure.com
 W: www.groundsure.com

© Crown copyright and database rights 2018 Ordnance Survey 100035207

Production date: 01 December 2020

Map legend available at:
www.groundsure.com/sites/default/files/groundsure_legend.pdf



Site Details:

455877, 223288

Client Ref: Himley_Village_Bicester_
Report Ref: GS-7327067_LS_2_1
Grid Ref: 456107, 222997

Map Name: National Grid

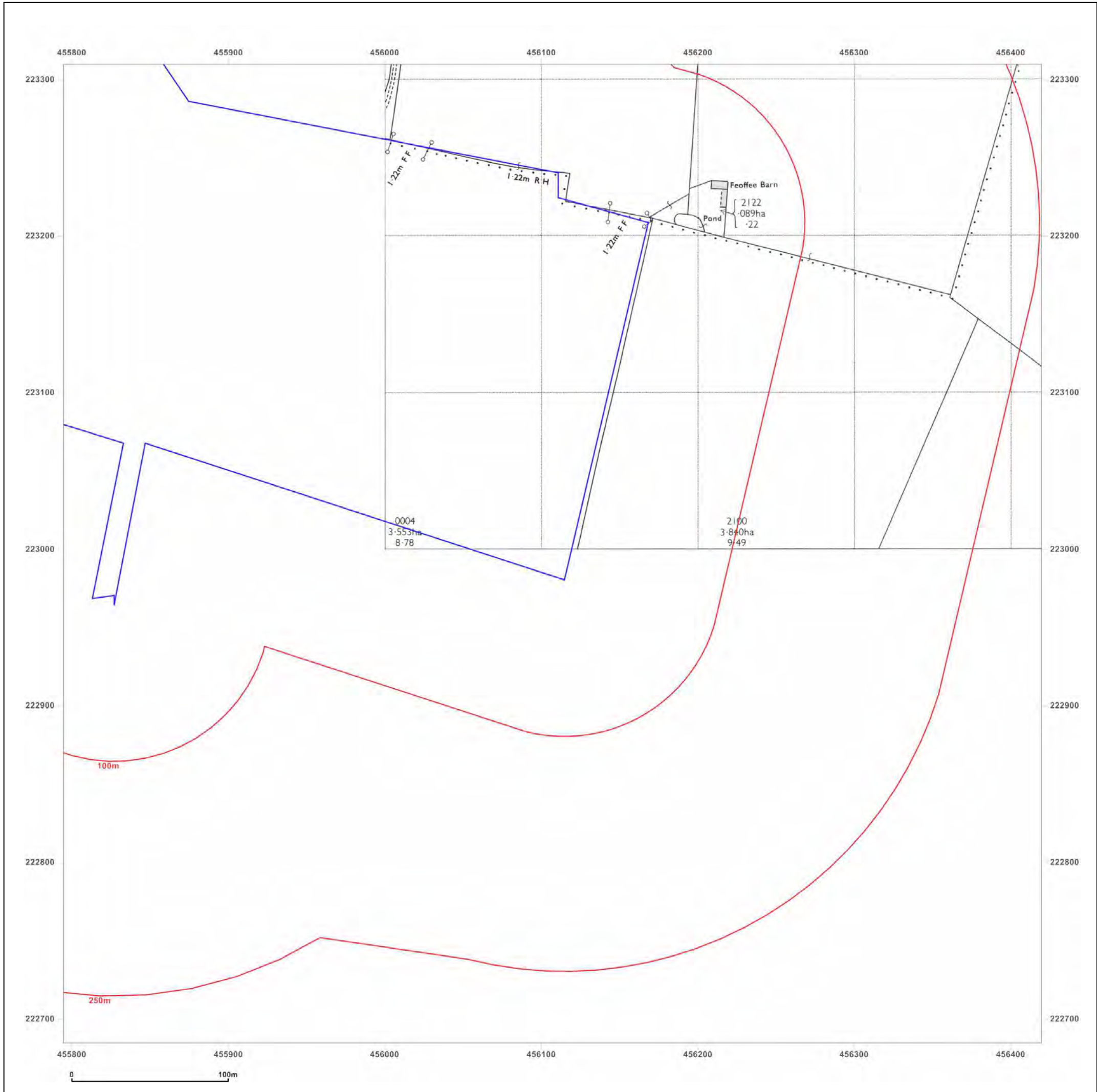

Map date: 1971

Scale: 1:2,500

Printed at: 1:2,500



Surveyed 1971
 Revised 1971
 Edition N/A
 Copyright 1971
 Levelled 1971



Produced by
 Groundsure Insights
 T: 08444 159000
 E: info@groundsure.com
 W: www.groundsure.com

© Crown copyright and database rights 2018 Ordnance Survey 100035207

Production date: 01 December 2020

Map legend available at:
www.groundsure.com/sites/default/files/groundsure_legend.pdf

Site Details:

455877, 223288


Client Ref: Himley_Village_Bicester_
Report Ref: GS-7327067_LS_2_1
Grid Ref: 456107, 222997

Map Name: National Grid

Map date: 1980

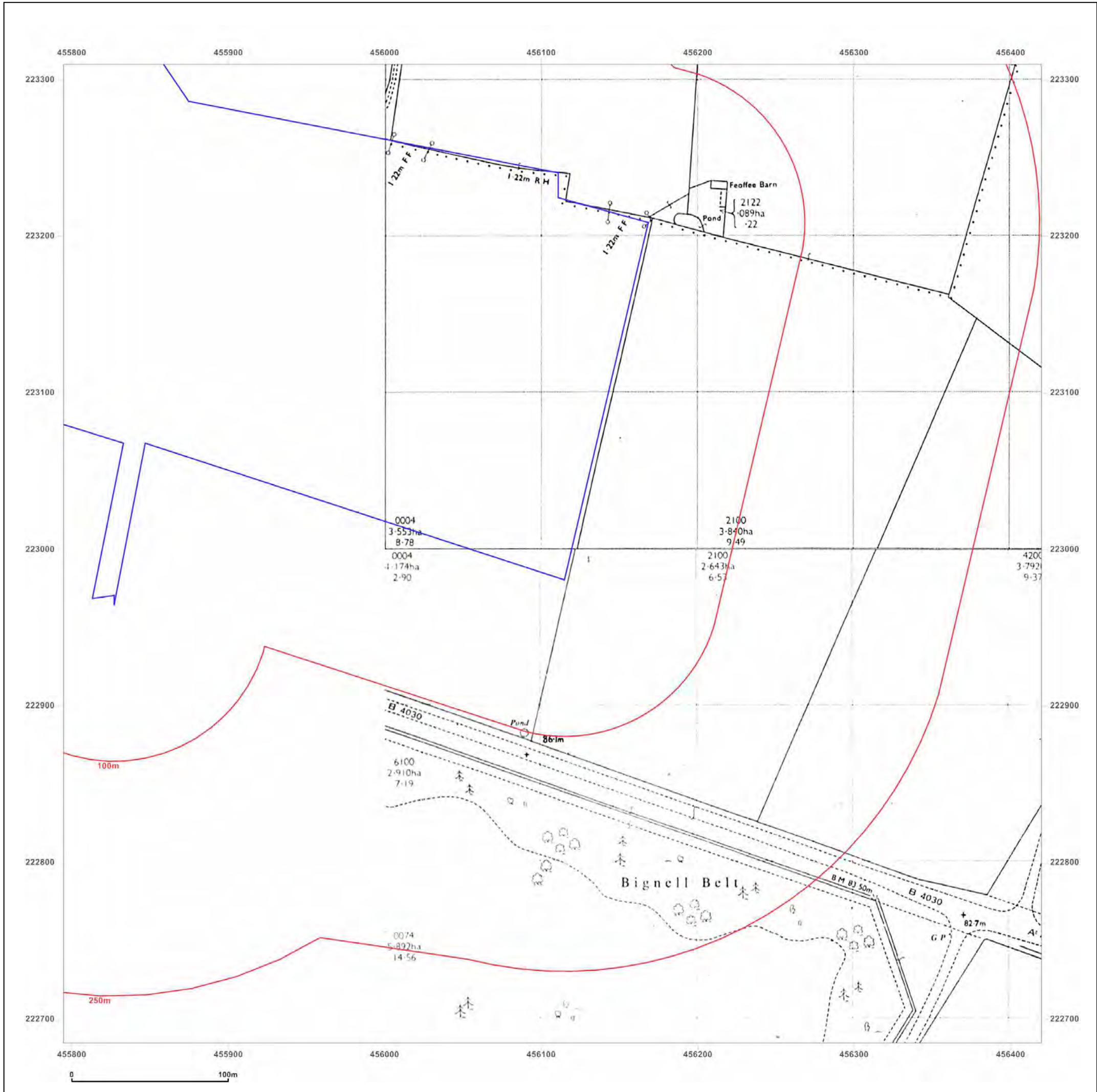
Scale: 1:2,500

Printed at: 1:2,500

Surveyed 1970
 Revised 1980
 Edition N/A
 Copyright 1980
 Levelled 1970

Surveyed 1971
 Revised 1980
 Edition N/A
 Copyright 1980
 Levelled 1971



Produced by
 Groundsure Insights
 T: 08444 159000
 E: info@groundsure.com
 W: www.groundsure.com

© Crown copyright and database rights 2018 Ordnance Survey 100035207

Production date: 01 December 2020

Map legend available at:
www.groundsure.com/sites/default/files/groundsure_legend.pdf

Site Details:

455877, 223288


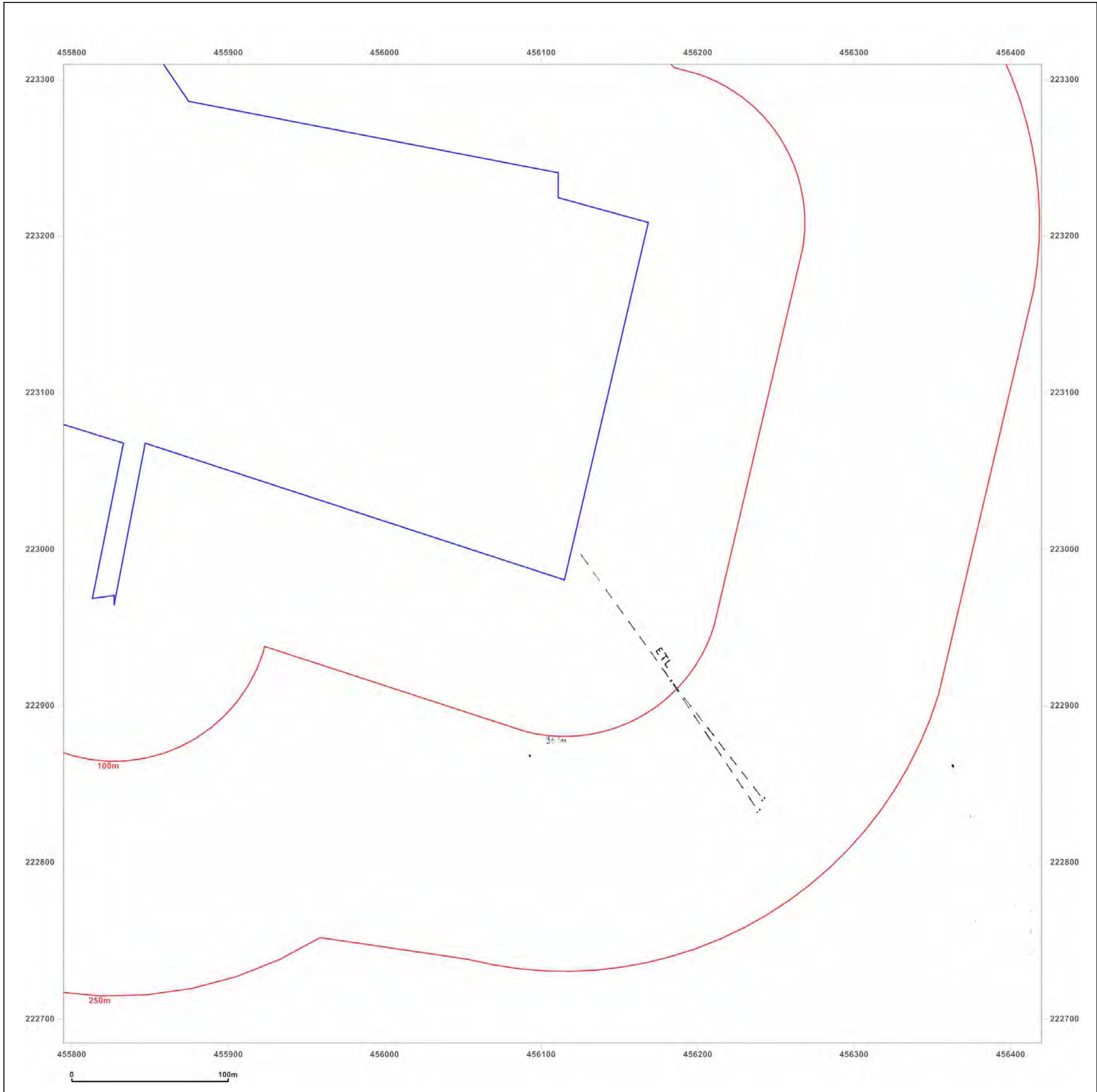
Client Ref: Himley_Village_Bicester_
Report Ref: GS-7327067_LS_2_1
Grid Ref: 456107, 222997

Map Name: National Grid

Map date: 1984

Scale: 1:2,500

Printed at: 1:2,500



Surveyed N/A
 Revised N/A
 Edition N/A
 Copyright 1984
 Levelled N/A



Produced by
 Groundsure Insights
 T: 08444 159000
 E: info@groundsure.com
 W: www.groundsure.com

© Crown copyright and database rights 2018 Ordnance Survey 100035207

Production date: 01 December 2020

Map legend available at:
www.groundsure.com/sites/default/files/groundsure_legend.pdf

Site Details:

455877, 223288

Client Ref: Himley_Village_Bicester_
Report Ref: GS-7327067_LS_2_1
Grid Ref: 456107, 222997

Map Name: National Grid

Map date: 1980-1985


Scale: 1:2,500

Printed at: 1:2,500



Surveyed 1970
 Revised 1985
 Edition N/A
 Copyright 1985
 Levelled 1970

Surveyed 1970
 Revised 1980
 Edition N/A
 Copyright 1980
 Levelled 1970



Surveyed 1971
 Revised 1985
 Edition N/A
 Copyright 1985
 Levelled 1971

Surveyed 1971
 Revised 1980
 Edition N/A
 Copyright 1980
 Levelled 1971

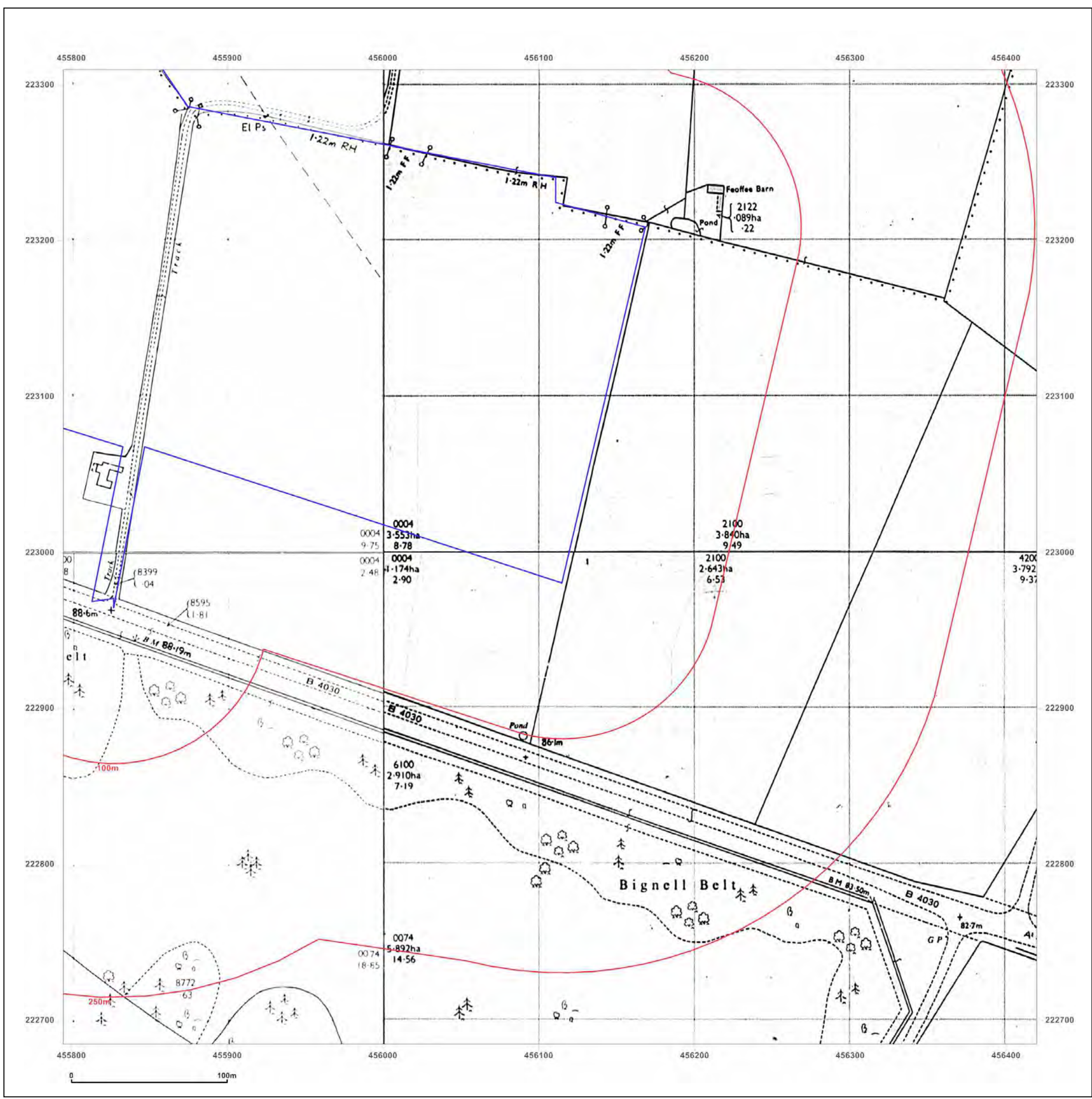


Produced by
 Groundsure Insights
 T: 08444 159000
 E: info@groundsure.com
 W: www.groundsure.com

© Crown copyright and database rights 2018 Ordnance Survey 100035207

Production date: 01 December 2020

Map legend available at:
www.groundsure.com/sites/default/files/groundsure_legend.pdf



Site Details:

455877, 223288

Client Ref: Himley_Village_Bicester_
Report Ref: GS-7327067_LS_2_1
Grid Ref: 456107, 222997

Map Name: National Grid

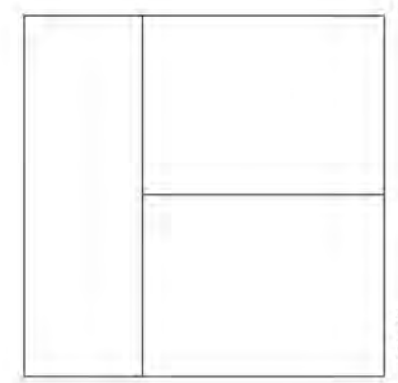
Map date: 1985

Scale: 1:2,500

Printed at: 1:2,500



Surveyed 1970
 Revised 1985
 Edition N/A
 Copyright 1985
 Levelled 1970



Surveyed N/A
 Revised N/A
 Edition N/A
 Copyright N/A
 Levelled N/A

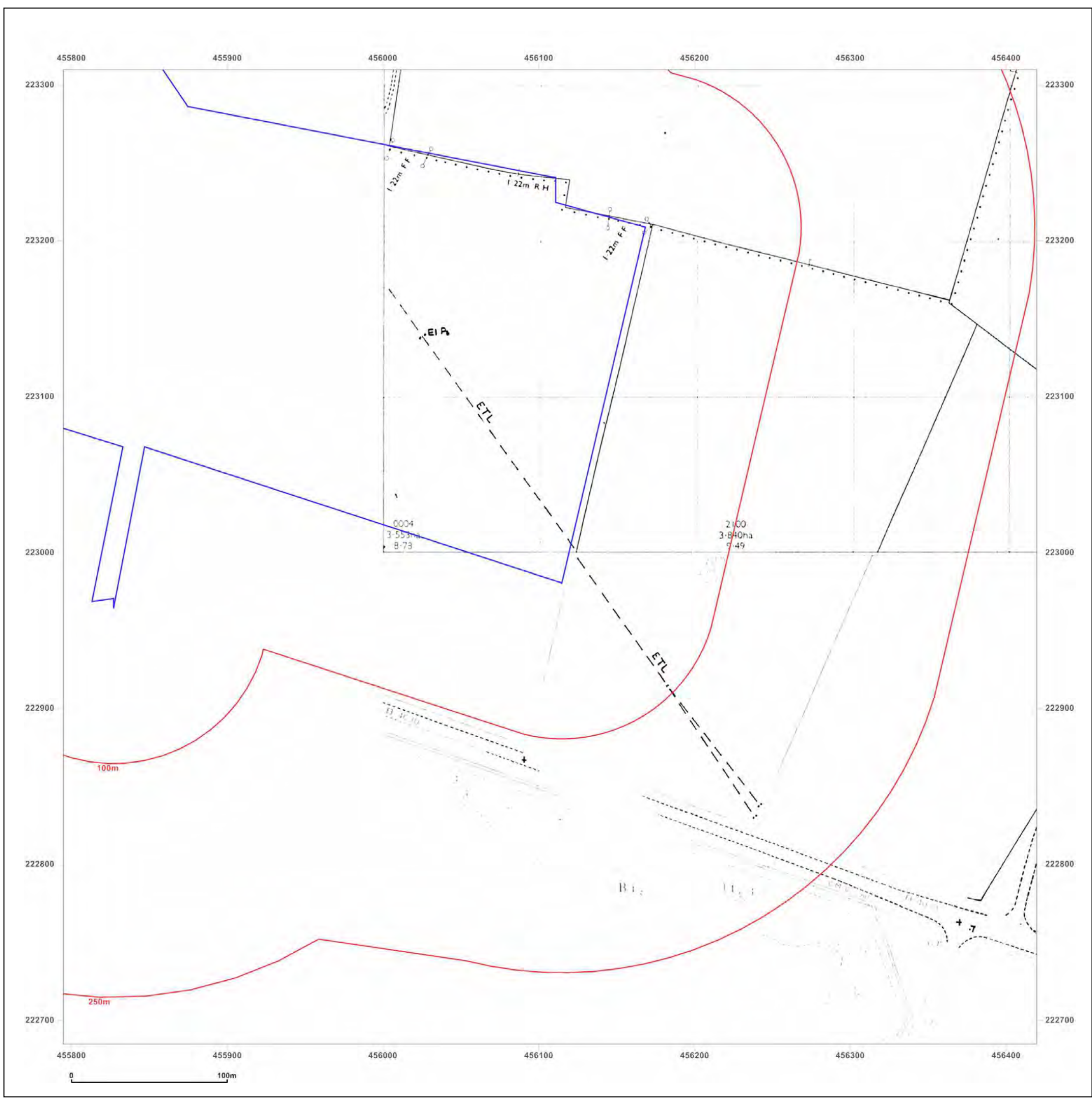


Produced by
 Groundsure Insights
 T: 08444 159000
 E: info@groundsure.com
 W: www.groundsure.com

© Crown copyright and database rights 2018 Ordnance Survey 100035207

Production date: 01 December 2020


Map legend available at:
www.groundsure.com/sites/default/files/groundsure_legend.pdf



Site Details:
455877, 223288

Client Ref: Himley_Village_Bicester_
Report Ref: GS-7327067_LS_2_1
Grid Ref: 456107, 222997

Map Name: National Grid
Map date: 1986-1988
Scale: 1:2,500
Printed at: 1:2,500

Surveyed 1970
Revised 1988
Edition N/A
Copyright 1988
Levelled 1970

Surveyed N/A
Revised N/A
Edition N/A
Copyright 1986
Levelled N/A

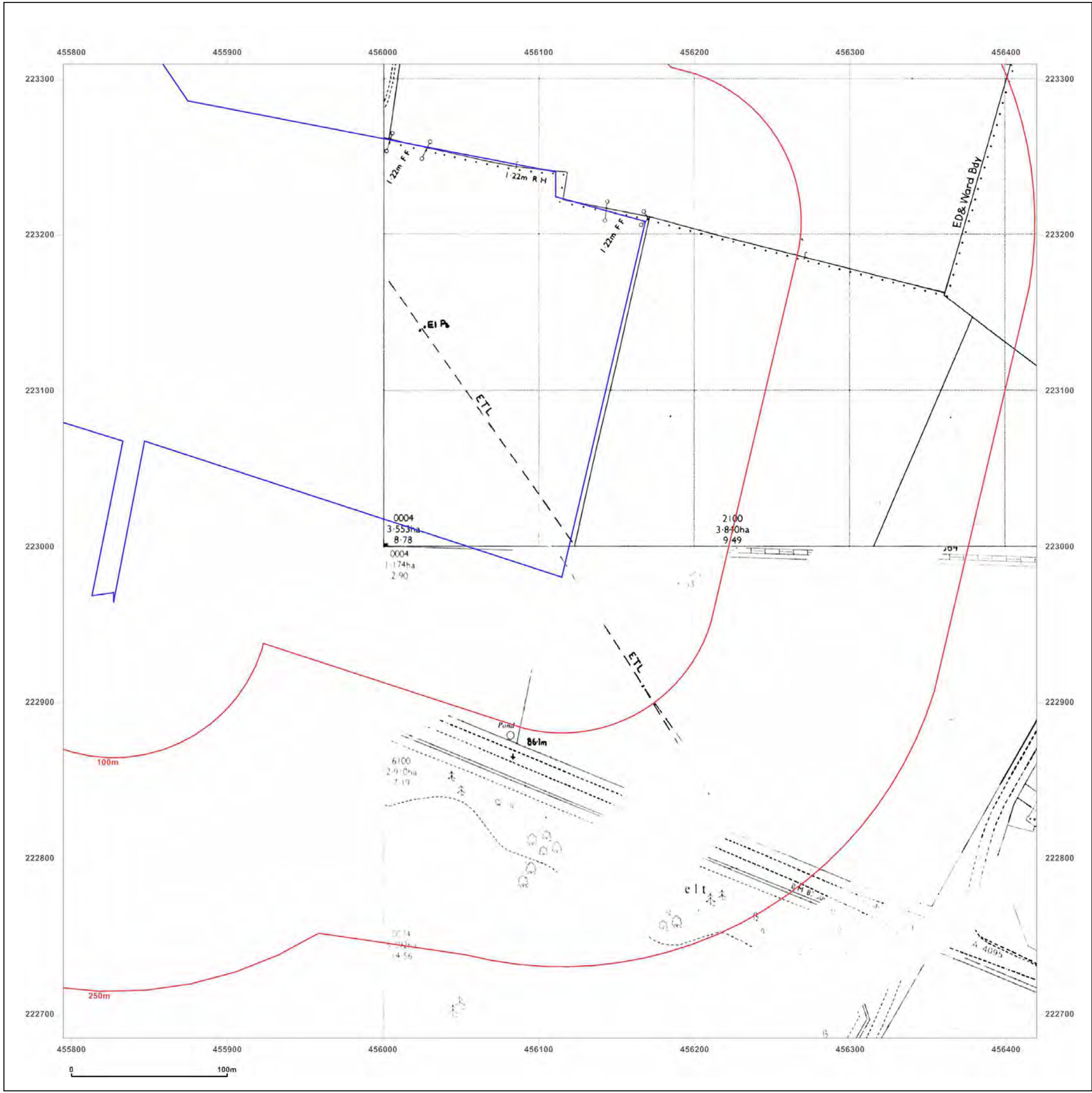


Produced by
Groundsure Insights
T: 08444 159000
E: info@groundsure.com
W: www.groundsure.com

© Crown copyright and database rights 2018 Ordnance Survey 100035207

Production date: 01 December 2020

Map legend available at:
www.groundsure.com/sites/default/files/groundsure_legend.pdf



Site Details:

455877, 223288

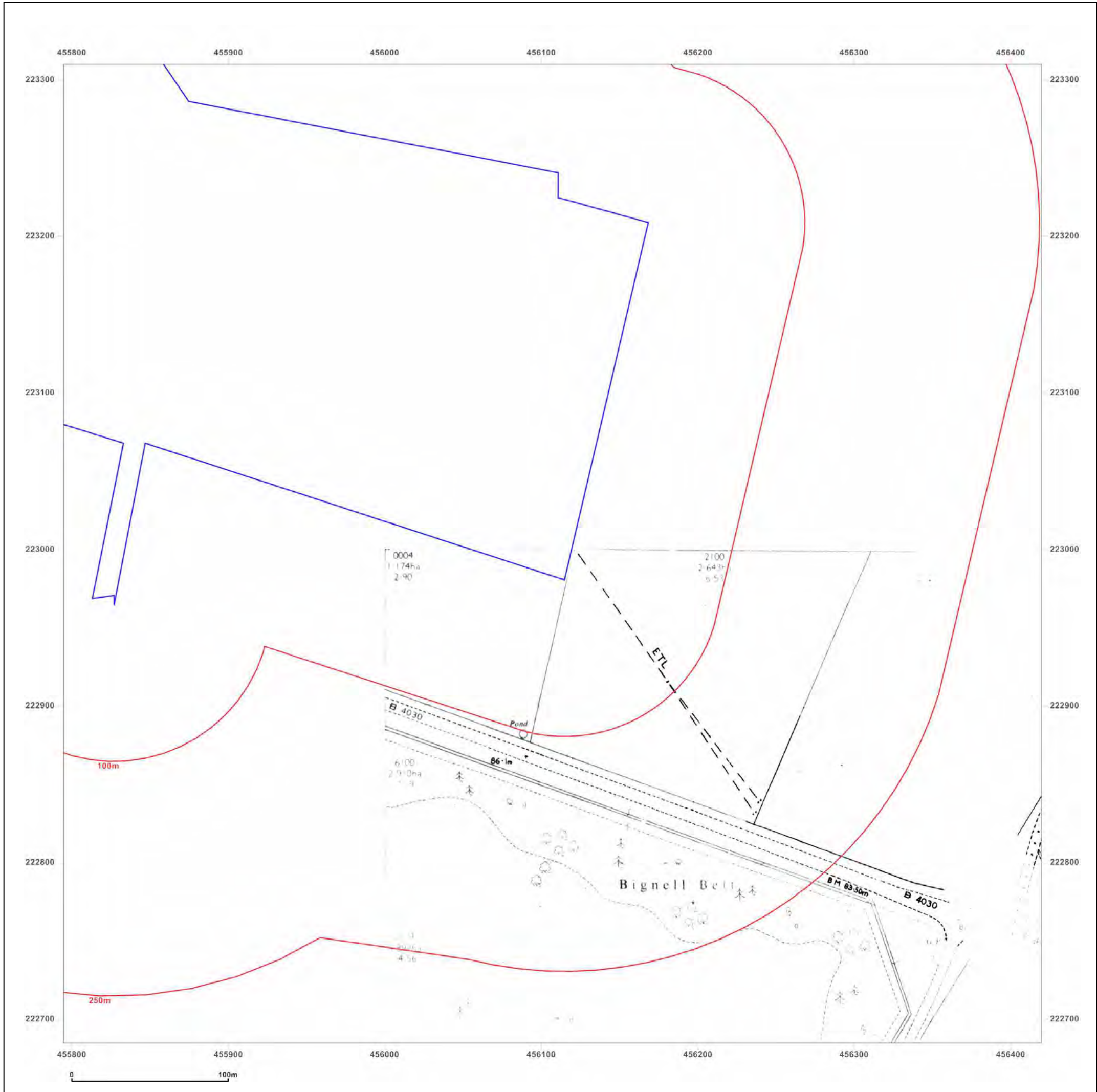

Client Ref: Himley_Village_Bicester_
Report Ref: GS-7327067_LS_2_1
Grid Ref: 456107, 222997

Map Name: National Grid

Map date: 1988

Scale: 1:2,500

Printed at: 1:2,500



Produced by
 Groundsure Insights
 T: 08444 159000
 E: info@groundsure.com
 W: www.groundsure.com

© Crown copyright and database rights 2018 Ordnance Survey 100035207


Production date: 01 December 2020

Map legend available at:
www.groundsure.com/sites/default/files/groundsure_legend.pdf

Site Details:
 455877, 223288

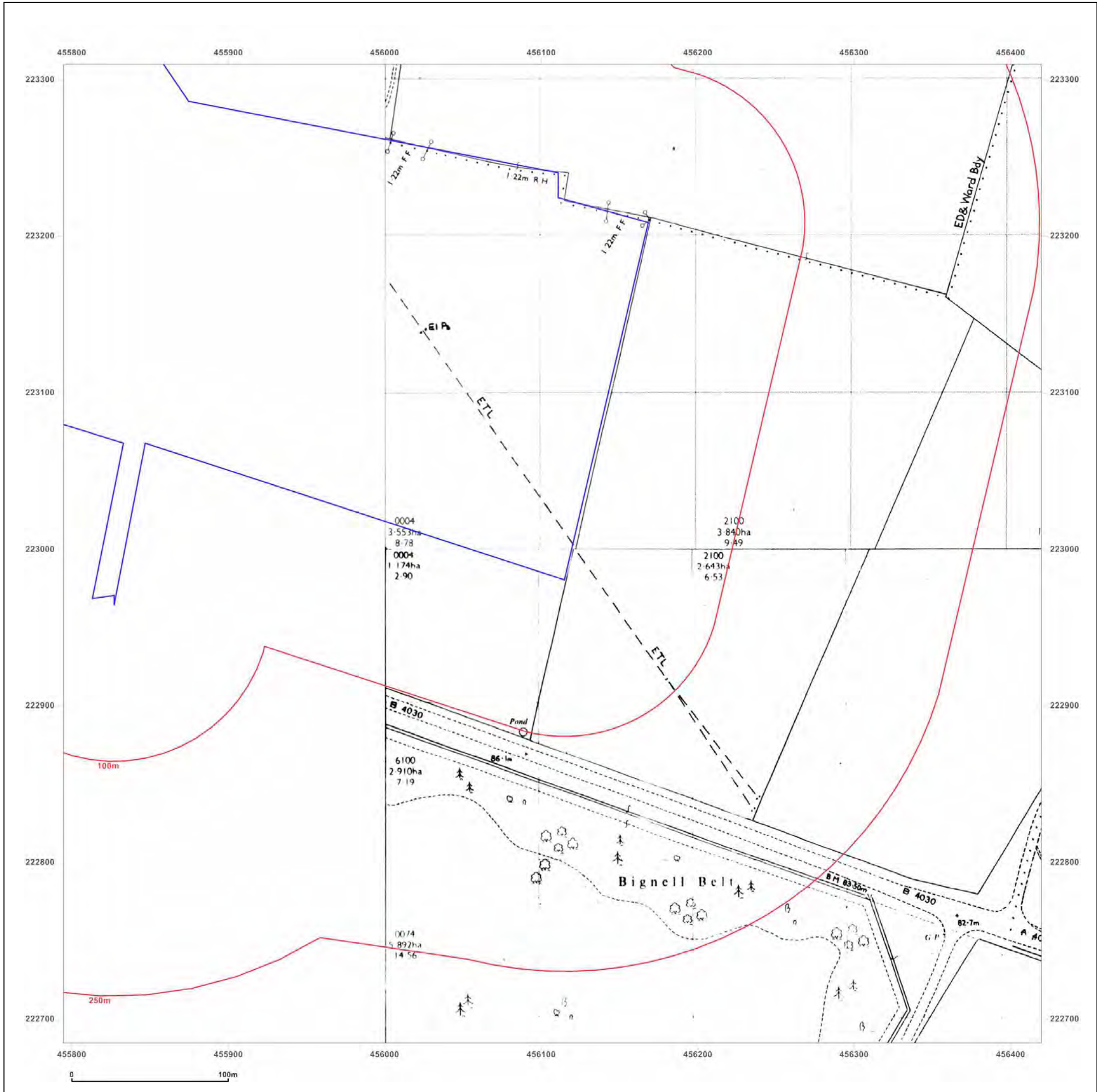
Client Ref: Himley_Village_Bicester_
Report Ref: GS-7327067_LS_2_1
Grid Ref: 456107, 222997

Map Name: National Grid
Map date: 1988-1990
Scale: 1:2,500
Printed at: 1:2,500

Surveyed N/A
 Revised N/A
 Edition N/A
 Copyright 1990
 Levelled 1970

Surveyed N/A
 Revised N/A
 Edition N/A
 Copyright 1988
 Levelled 1971



Produced by
 Groundsure Insights
 T: 08444 159000
 E: info@groundsure.com
 W: www.groundsure.com

© Crown copyright and database rights 2018 Ordnance Survey 100035207

Production date: 01 December 2020

Map legend available at:
www.groundsure.com/sites/default/files/groundsure_legend.pdf

Site Details:

455877, 223288

Client Ref: Himley_Village_Bicester_
Report Ref: GS-7327067_LS_2_1
Grid Ref: 456107, 222997

Map Name: National Grid


Map date: 1995

Scale: 1:2,500

Printed at: 1:2,500



Surveyed N/A
 Revised N/A
 Edition N/A
 Copyright 1995
 Levelled N/A

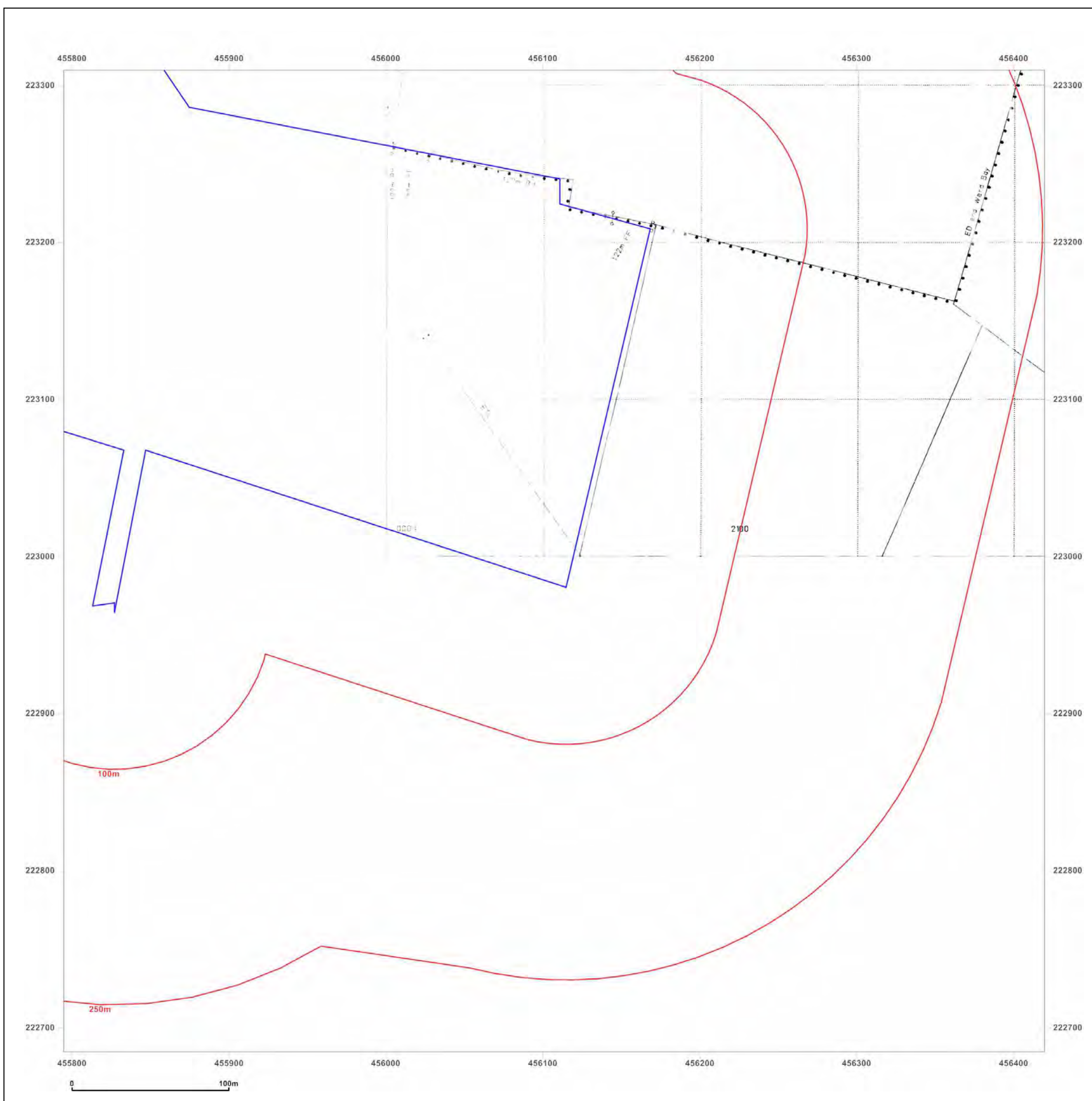


Produced by
 Groundsure Insights
 T: 08444 159000
 E: info@groundsure.com
 W: www.groundsure.com

© Crown copyright and database rights 2018 Ordnance Survey 100035207

Production date: 01 December 2020

Map legend available at:
www.groundsure.com/sites/default/files/groundsure_legend.pdf



Site Details:

455877, 223288

Client Ref: Himley_Village_Bicester_
Report Ref: GS-7327067_LS_2_1
Grid Ref: 456107, 222997

Map Name: National Grid


Map date: 1995

Scale: 1:2,500

Printed at: 1:2,500



Surveyed N/A
 Revised N/A
 Edition N/A
 Copyright N/A
 Levelled N/A

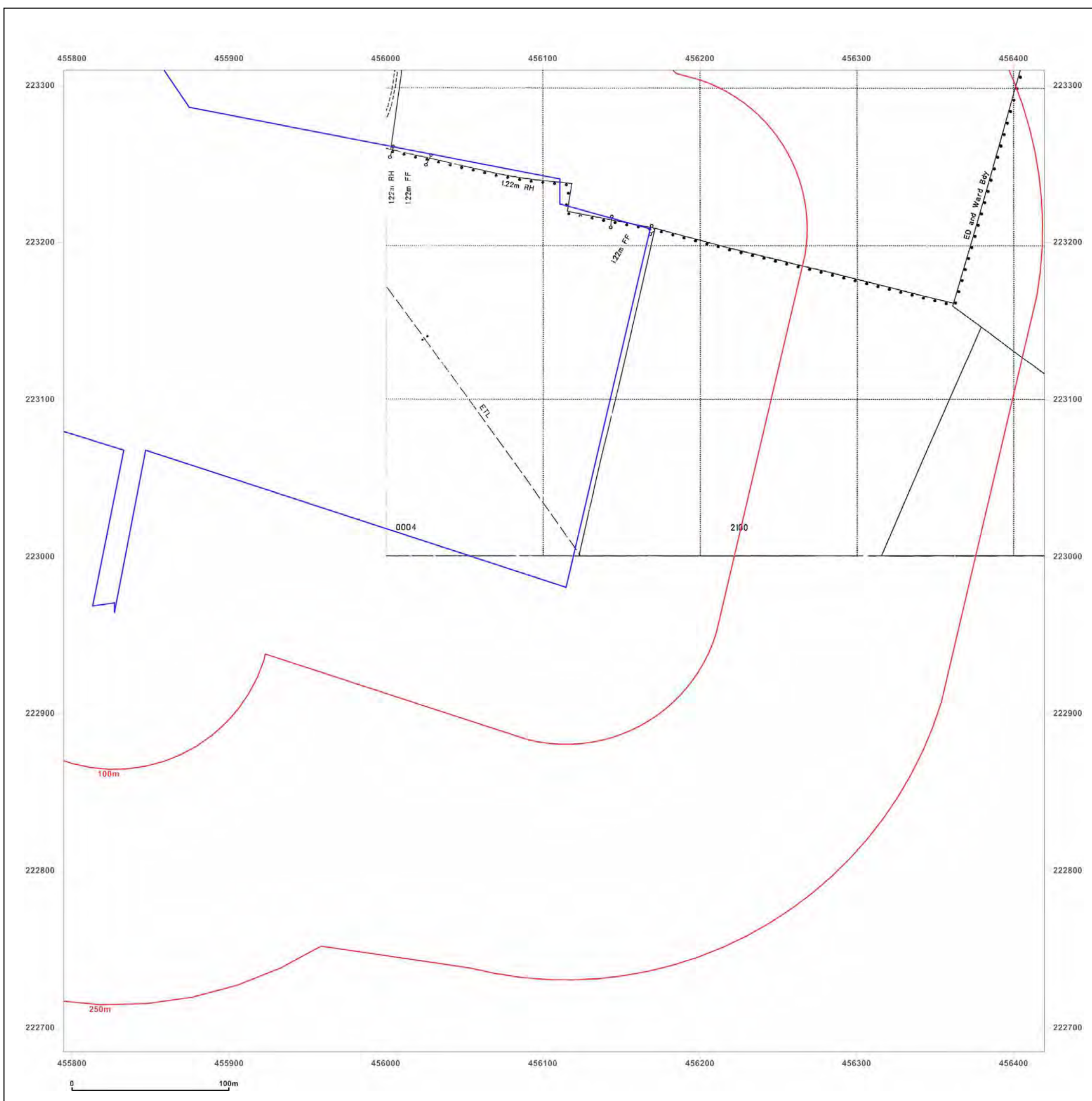


Produced by
 Groundsure Insights
 T: 08444 159000
 E: info@groundsure.com
 W: www.groundsure.com

© Crown copyright and database rights 2018 Ordnance Survey 100035207

Production date: 01 December 2020

Map legend available at:
www.groundsure.com/sites/default/files/groundsure_legend.pdf



Site Details:

455877, 223288

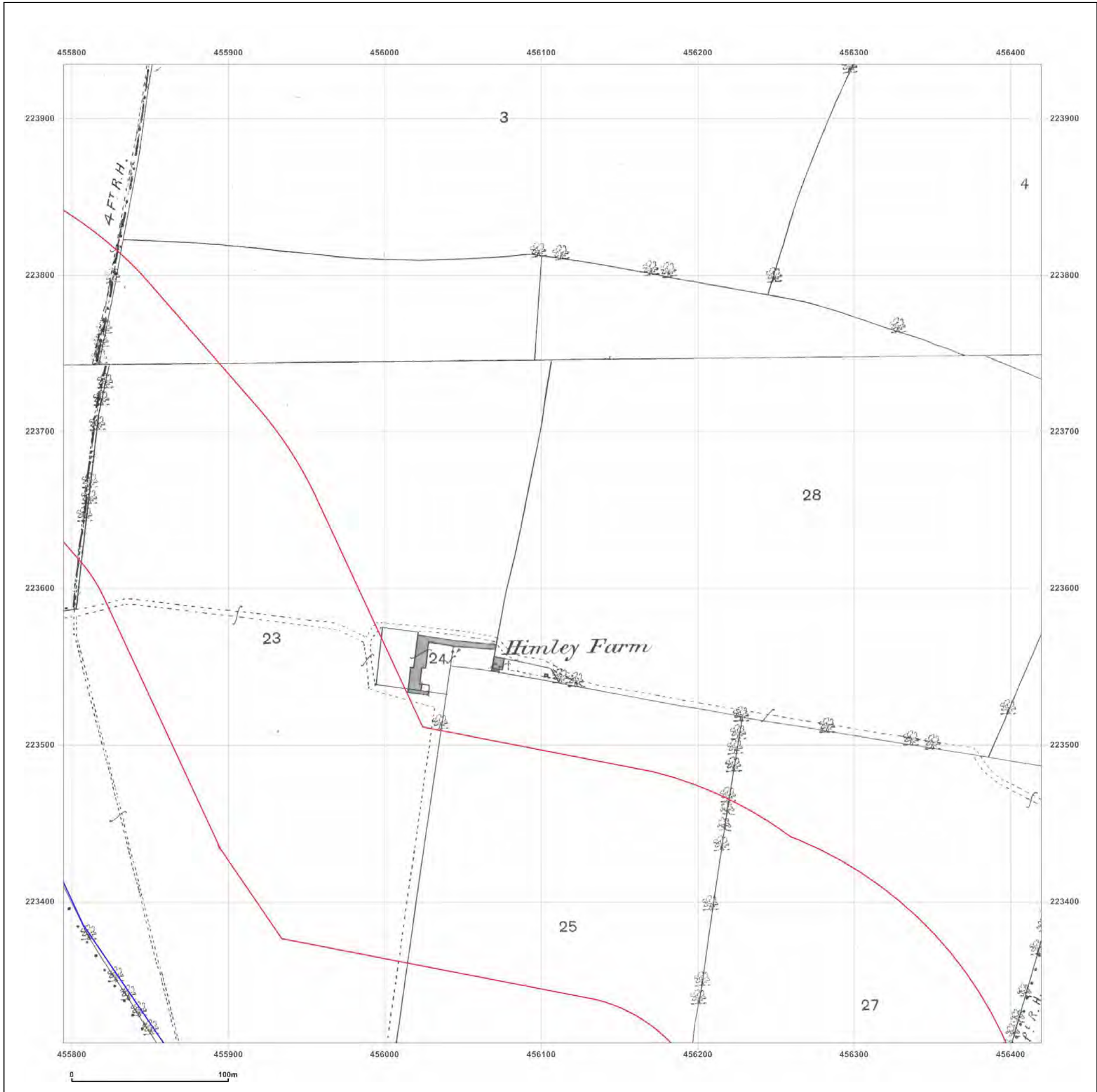
Client Ref: Himley_Village_Bicester_
Report Ref: GS-7327067_LS_2_2
Grid Ref: 456107, 223622

Map Name: County Series


Map date: 1881

Scale: 1:2,500

Printed at: 1:2,500



Surveyed 1881
 Revised 1881
 Edition N/A
 Copyright N/A
 Levelled N/A



Surveyed 1881
 Revised 1881
 Edition N/A
 Copyright N/A
 Levelled N/A



Produced by
 Groundsure Insights
 T: 08444 159000
 E: info@groundsure.com
 W: www.groundsure.com

© Crown copyright and database rights 2018 Ordnance Survey 100035207

Production date: 01 December 2020

Map legend available at:
www.groundsure.com/sites/default/files/groundsure_legend.pdf

Site Details:

455877, 223288

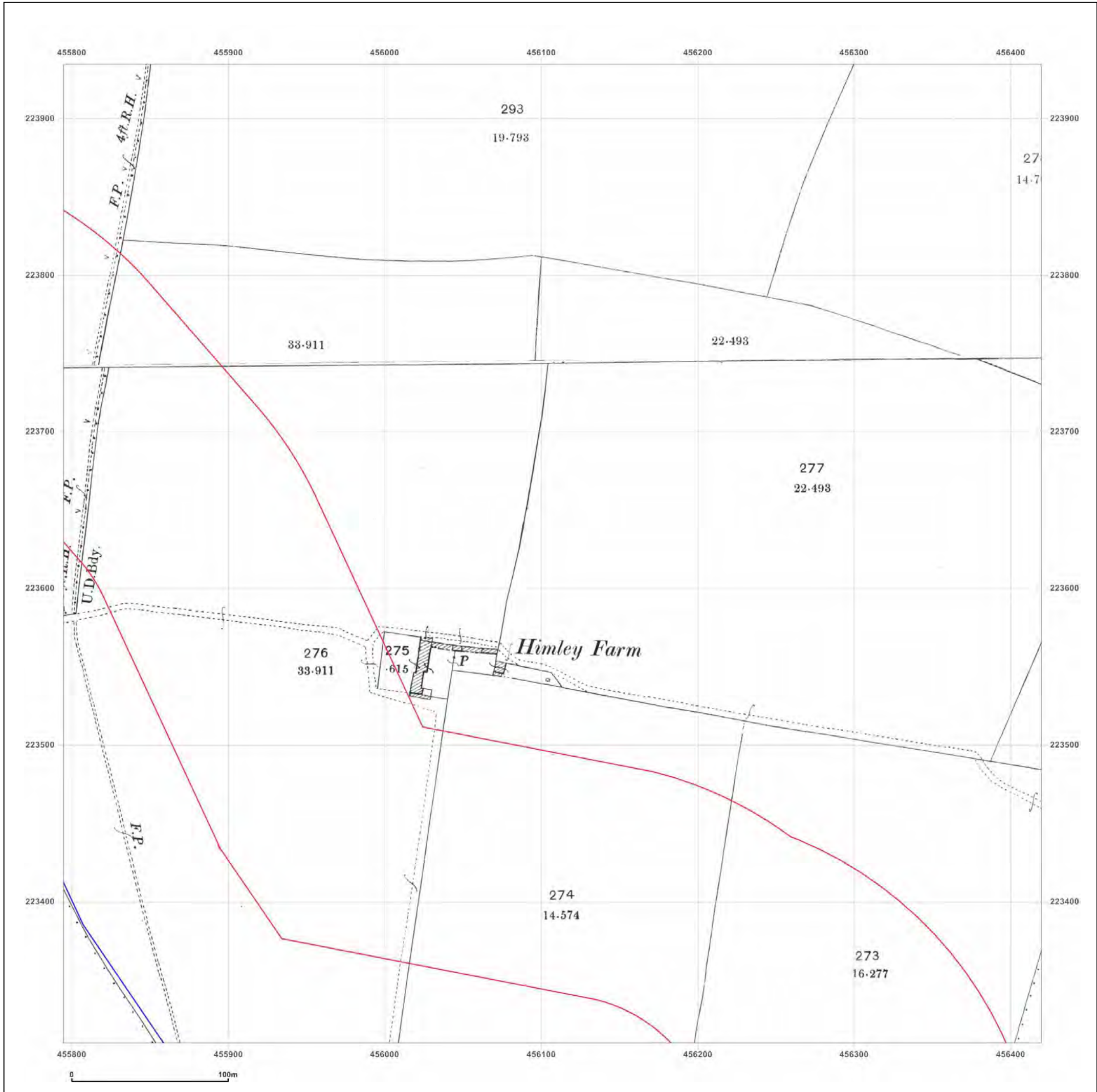
Client Ref: Himley_Village_Bicester_
Report Ref: GS-7327067_LS_2_2
Grid Ref: 456107, 223622

Map Name: County Series


Map date: 1899

Scale: 1:2,500

Printed at: 1:2,500



Surveyed 1899
 Revised 1899
 Edition N/A
 Copyright N/A
 Levelled N/A



Surveyed 1899
 Revised 1899
 Edition N/A
 Copyright N/A
 Levelled N/A



Produced by
 Groundsure Insights
 T: 08444 159000
 E: info@groundsure.com
 W: www.groundsure.com

© Crown copyright and database rights 2018 Ordnance Survey 100035207

Production date: 01 December 2020

Map legend available at:
www.groundsure.com/sites/default/files/groundsure_legend.pdf

Site Details:

455877, 223288

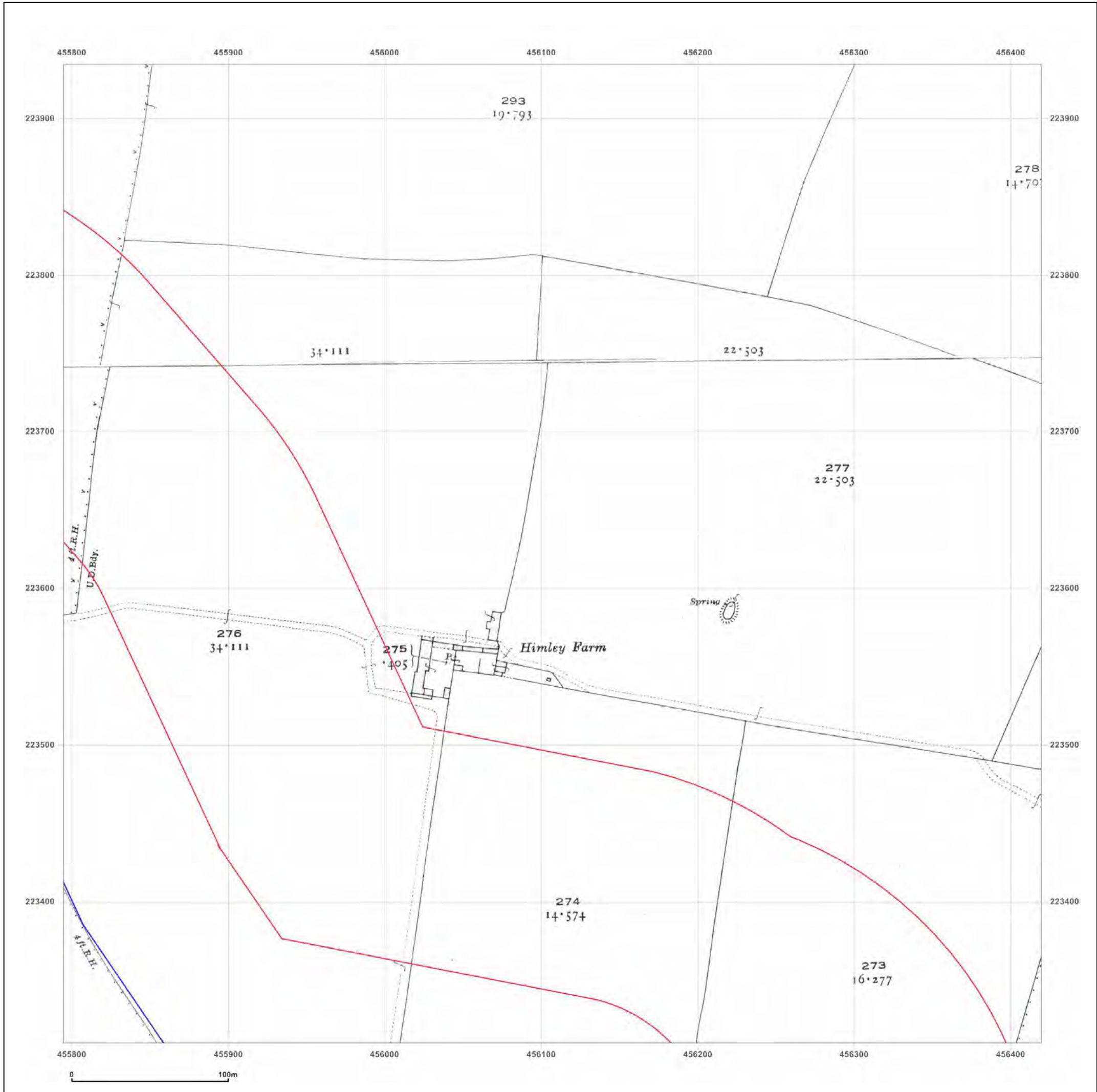
Client Ref: Himley_Village_Bicester_
Report Ref: GS-7327067_LS_2_2
Grid Ref: 456107, 223622

Map Name: County Series


Map date: 1922

Scale: 1:2,500

Printed at: 1:2,500



Surveyed 1922
 Revised 1922
 Edition N/A
 Copyright N/A
 Levelled N/A



Surveyed 1922
 Revised 1922
 Edition N/A
 Copyright N/A
 Levelled N/A



Produced by
 Groundsure Insights
 T: 08444 159000
 E: info@groundsure.com
 W: www.groundsure.com

© Crown copyright and database rights 2018 Ordnance Survey 100035207

Production date: 01 December 2020

Map legend available at:
www.groundsure.com/sites/default/files/groundsure_legend.pdf

Site Details:

455877, 223288

Client Ref: Himley_Village_Bicester_
Report Ref: GS-7327067_LS_2_2
Grid Ref: 456107, 223622

Map Name: National Grid

Map date: 1966

Scale: 1:2,500

Printed at: 1:2,500



Surveyed 1966
 Revised 1966
 Edition N/A
 Copyright 1967
 Levelled 1951

Surveyed 1966
 Revised 1966
 Edition N/A
 Copyright 1967
 Levelled N/A

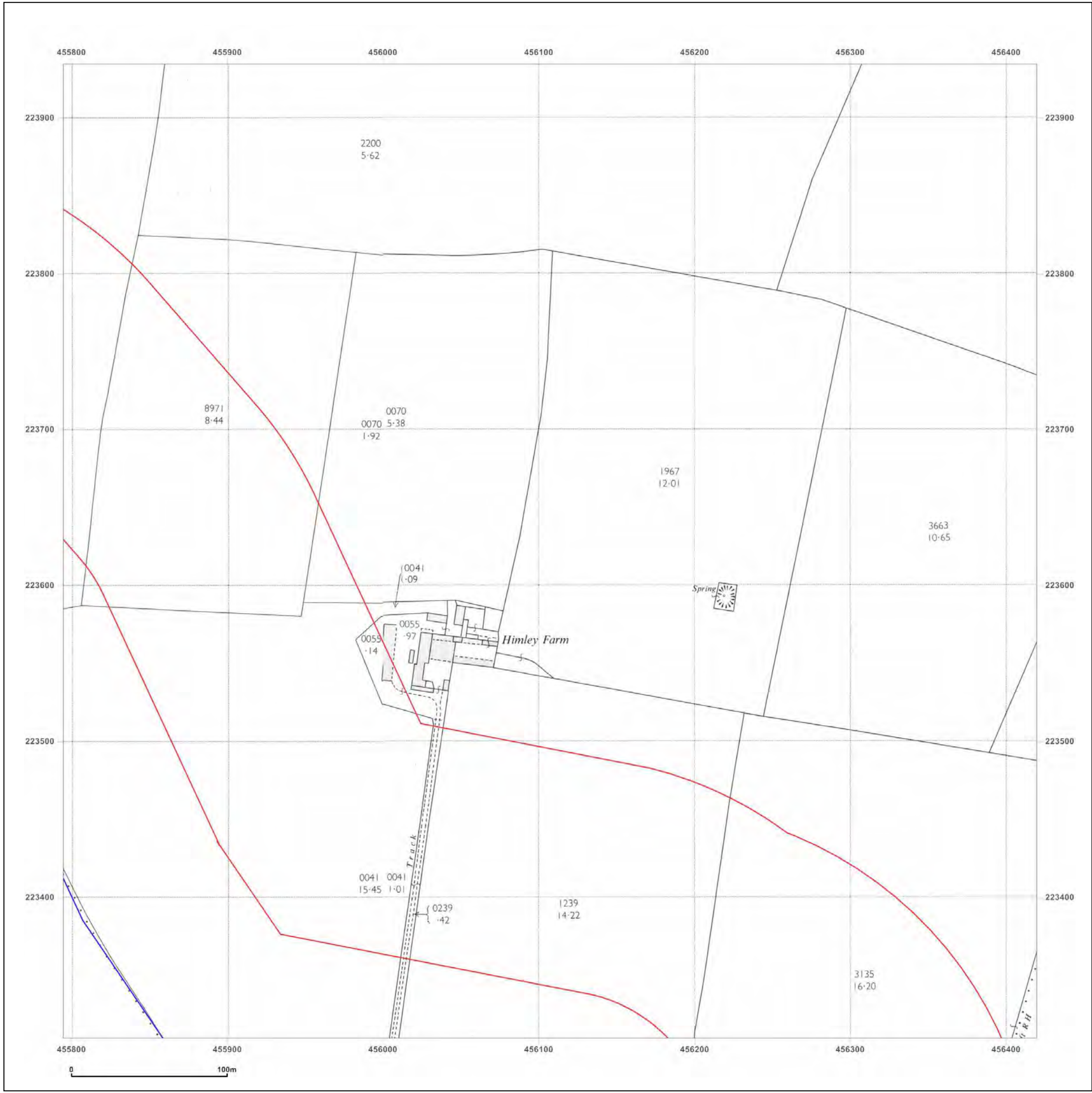


Produced by
 Groundsure Insights
 T: 08444 159000
 E: info@groundsure.com
 W: www.groundsure.com

© Crown copyright and database rights 2018 Ordnance Survey 100035207

Production date: 01 December 2020

Map legend available at:
www.groundsure.com/sites/default/files/groundsure_legend.pdf



Site Details:

455877, 223288

Client Ref: Himley_Village_Bicester_
Report Ref: GS-7327067_LS_2_2
Grid Ref: 456107, 223622

Map Name: National Grid


Map date: 1967-1971

Scale: 1:2,500

Printed at: 1:2,500



Surveyed N/A
Revised N/A
Edition N/A
Copyright N/A
Levelled N/A



Surveyed N/A
Revised N/A
Edition N/A
Copyright N/A
Levelled N/A

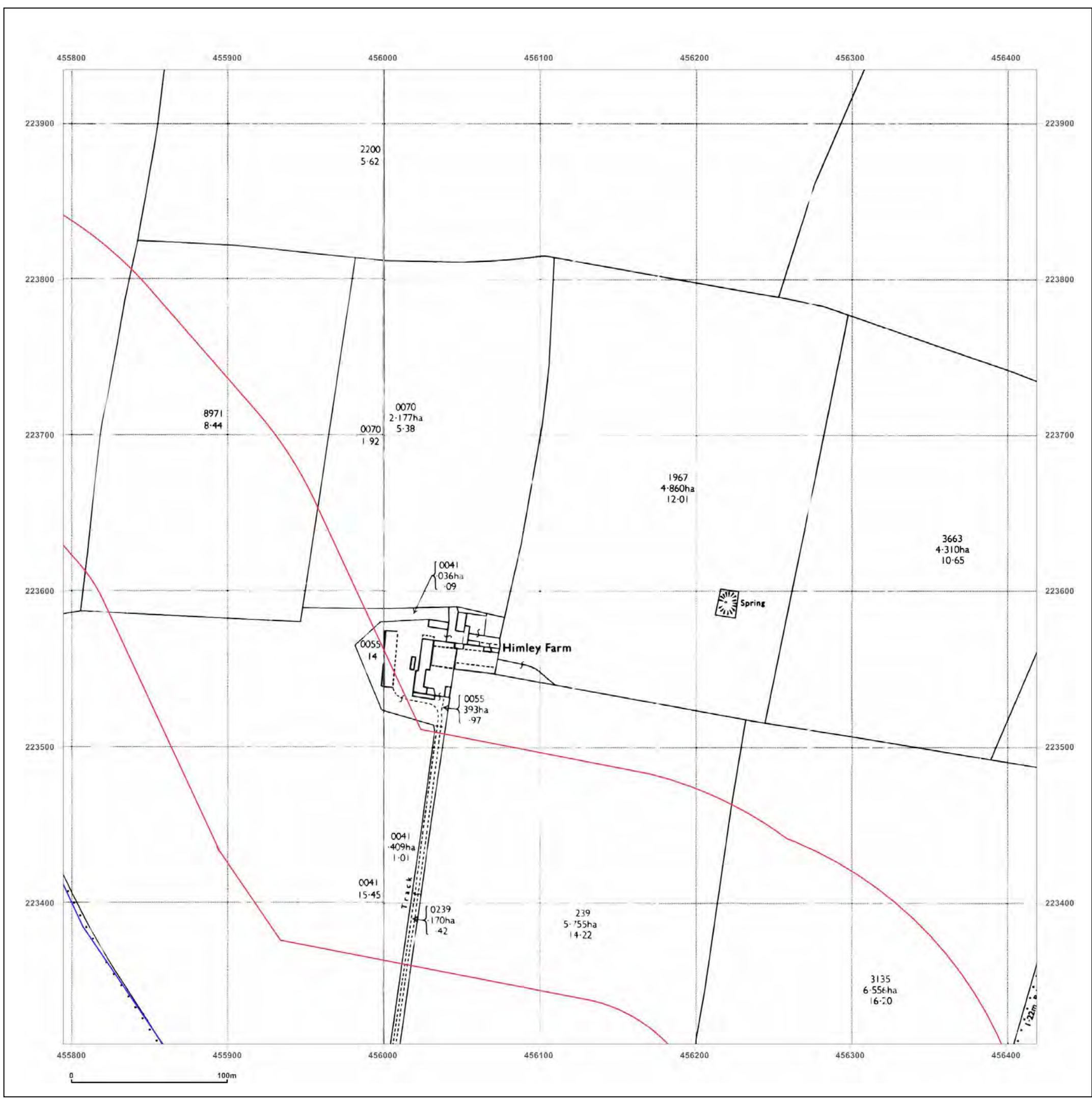


Produced by
 Groundsure Insights
 T: 08444 159000
 E: info@groundsure.com
 W: www.groundsure.com

© Crown copyright and database rights 2018 Ordnance Survey 100035207

Production date: 01 December 2020

Map legend available at:
www.groundsure.com/sites/default/files/groundsure_legend.pdf



Site Details:

455877, 223288


Client Ref: Himley_Village_Bicester_
Report Ref: GS-7327067_LS_2_2
Grid Ref: 456107, 223622

Map Name: National Grid

Map date: 1971

Scale: 1:2,500

Printed at: 1:2,500



Surveyed 1971
 Revised 1971
 Edition N/A
 Copyright 1971
 Levelled 1971

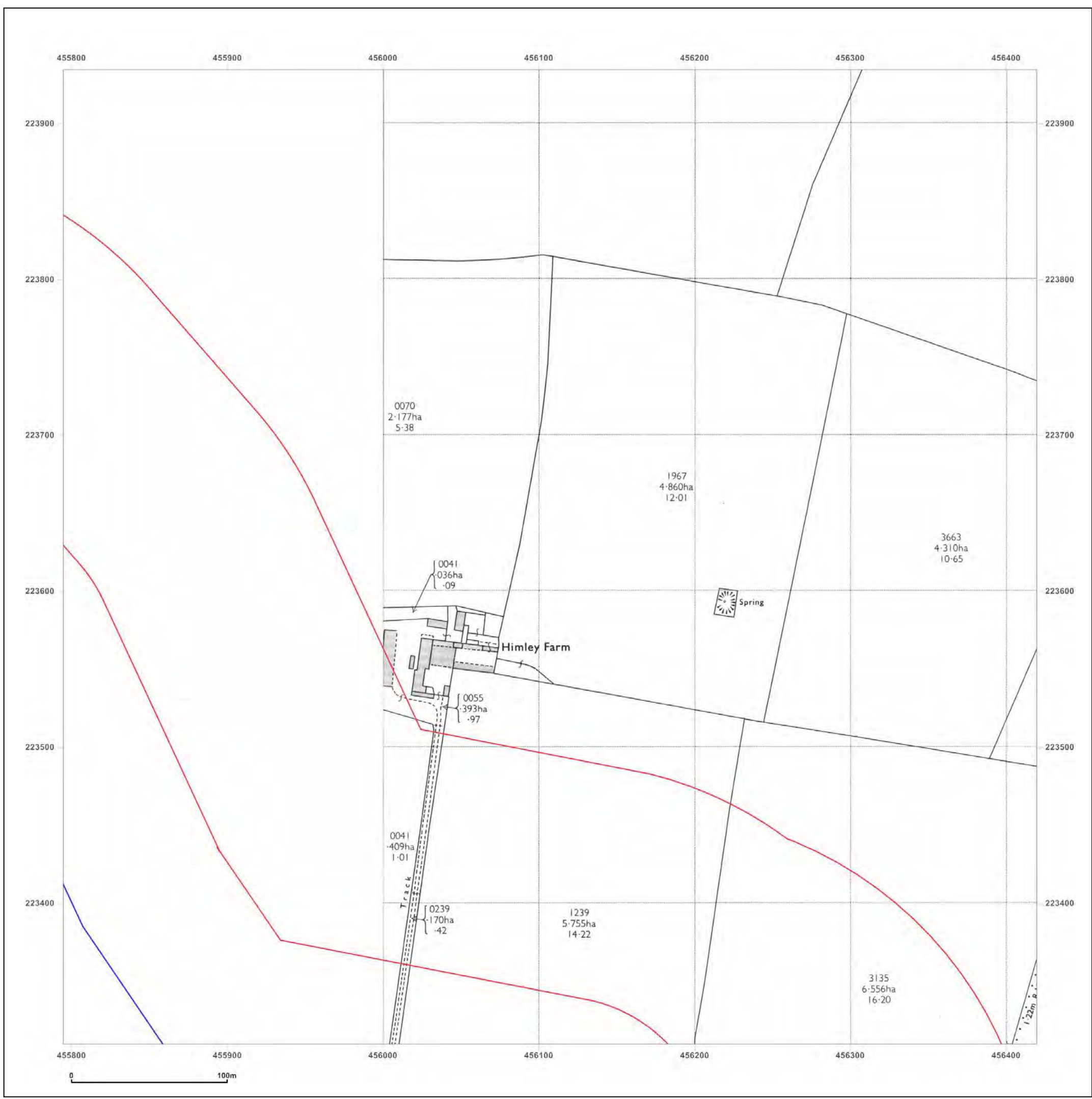


Produced by
 Groundsure Insights
 T: 08444 159000
 E: info@groundsure.com
 W: www.groundsure.com

© Crown copyright and database rights 2018 Ordnance Survey 100035207

Production date: 01 December 2020

Map legend available at:
www.groundsure.com/sites/default/files/groundsure_legend.pdf



Site Details:

455877, 223288


Client Ref: Himley_Village_Bicester_
Report Ref: GS-7327067_LS_2_2
Grid Ref: 456107, 223622

Map Name: National Grid

Map date: 1980

Scale: 1:2,500

Printed at: 1:2,500



Surveyed 1970
 Revised 1980
 Edition N/A
 Copyright 1980
 Levelled 1970

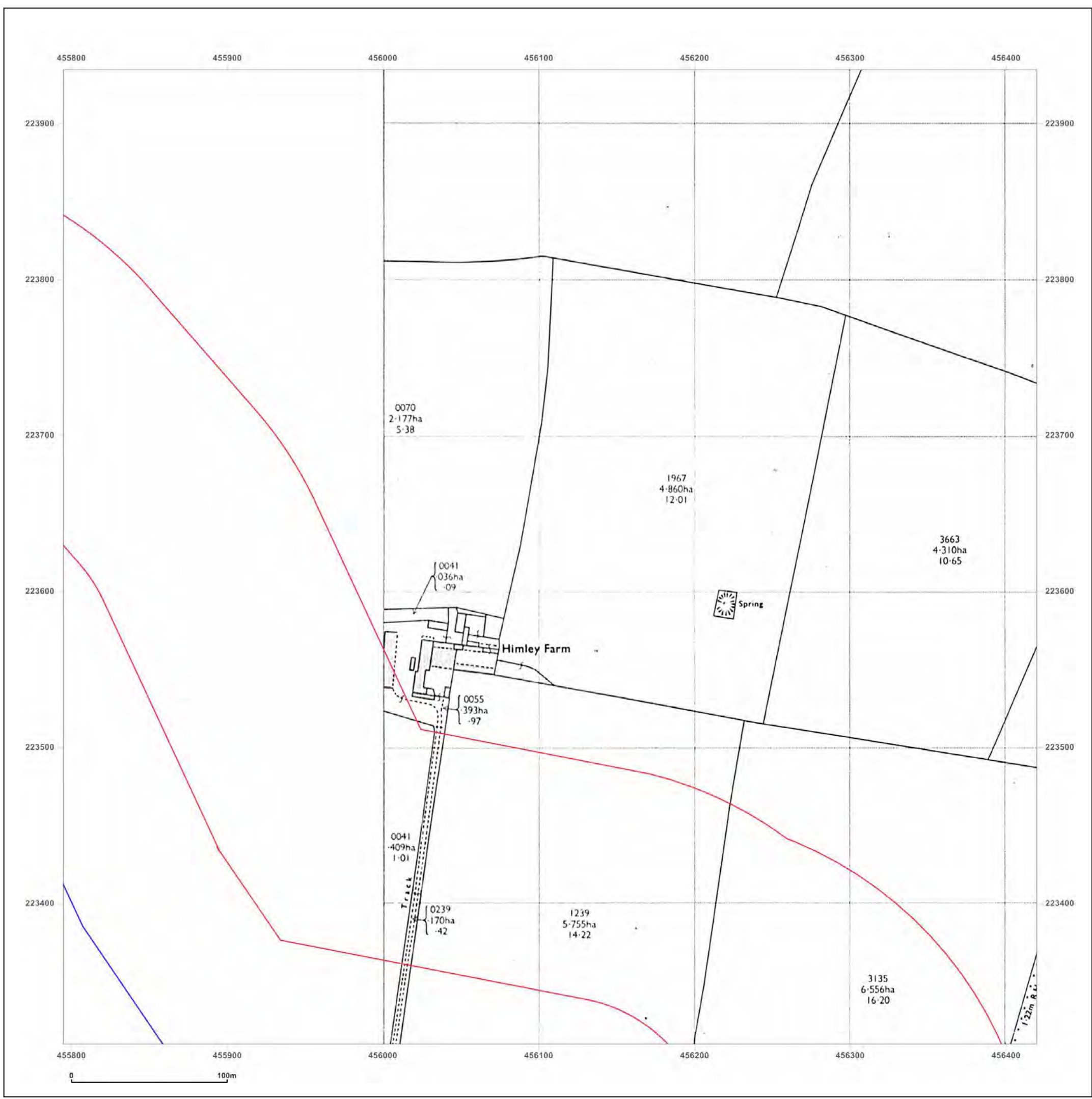


Produced by
 Groundsure Insights
 T: 08444 159000
 E: info@groundsure.com
 W: www.groundsure.com

© Crown copyright and database rights 2018 Ordnance Survey 100035207

Production date: 01 December 2020

Map legend available at:
www.groundsure.com/sites/default/files/groundsure_legend.pdf



Site Details:

455877, 223288


Client Ref: Himley_Village_Bicester_
Report Ref: GS-7327067_LS_2_2
Grid Ref: 456107, 223622

Map Name: National Grid

Map date: 1985

Scale: 1:2,500

Printed at: 1:2,500



Surveyed 1970
 Revised 1985
 Edition N/A
 Copyright 1985
 Levelled 1970

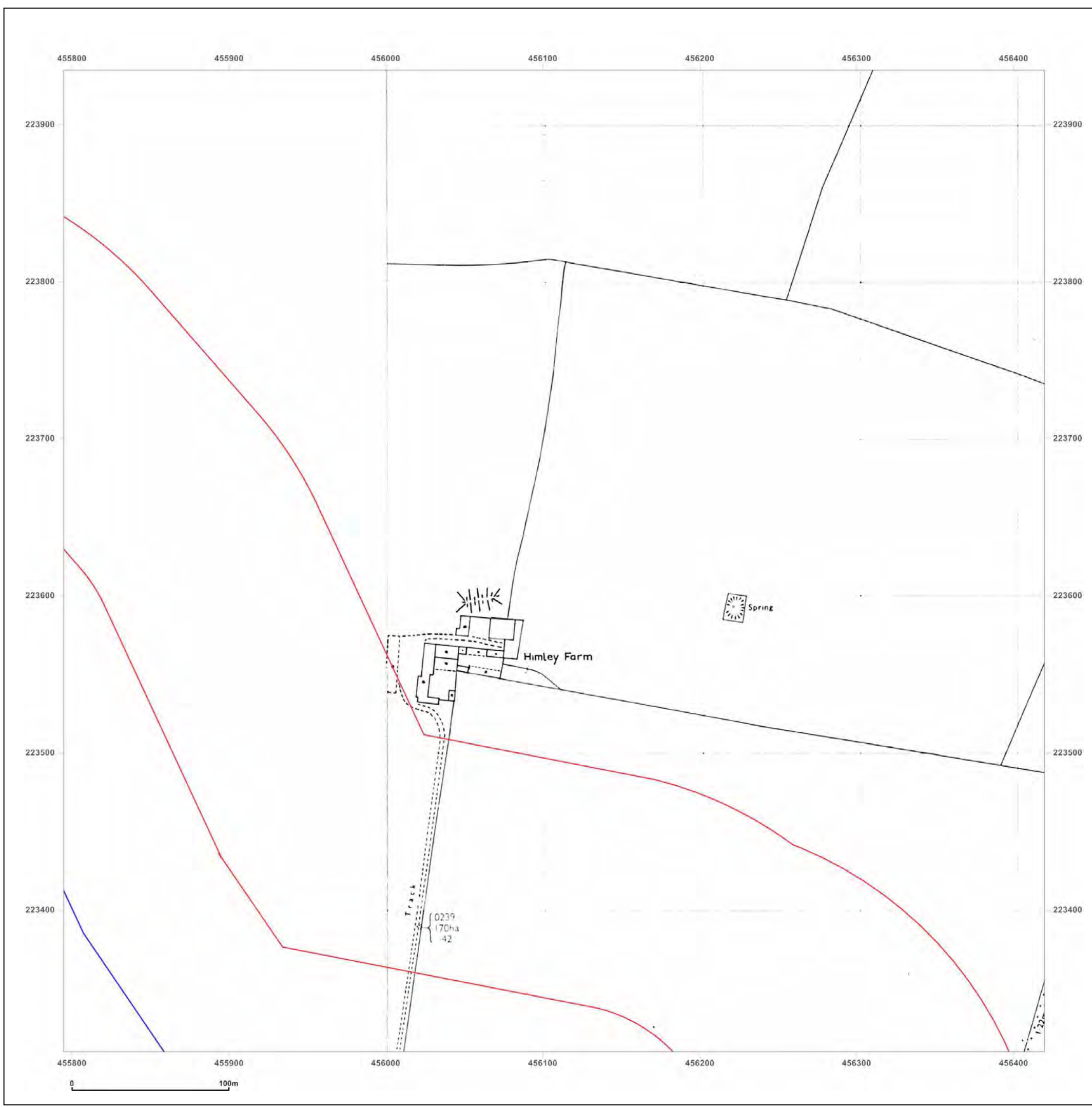


Produced by
 Groundsure Insights
 T: 08444 159000
 E: info@groundsure.com
 W: www.groundsure.com

© Crown copyright and database rights 2018 Ordnance Survey 100035207

Production date: 01 December 2020

Map legend available at:
www.groundsure.com/sites/default/files/groundsure_legend.pdf



Site Details:

455877, 223288

Client Ref: Himley_Village_Bicester_
Report Ref: GS-7327067_LS_2_2
Grid Ref: 456107, 223622

Map Name: National Grid

Map date: 1980-1985

Scale: 1:2,500

Printed at: 1:2,500



Surveyed 1970
 Revised 1985
 Edition N/A
 Copyright 1985
 Levelled 1970

Surveyed 1970
 Revised 1980
 Edition N/A
 Copyright 1980
 Levelled 1970

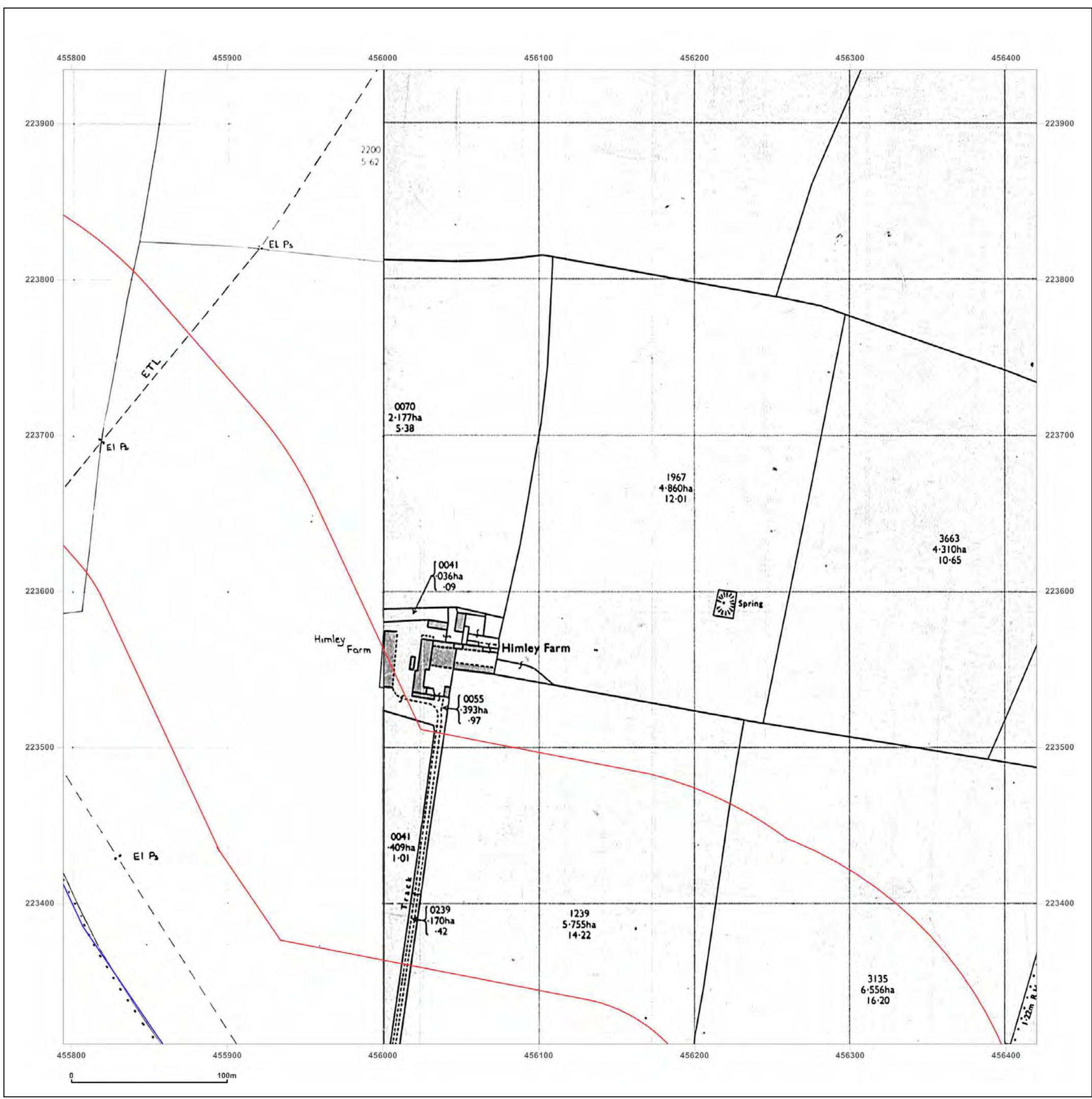


Produced by
 Groundsure Insights
 T: 08444 159000
 E: info@groundsure.com
 W: www.groundsure.com

© Crown copyright and database rights 2018 Ordnance Survey 100035207

Production date: 01 December 2020

Map legend available at:
www.groundsure.com/sites/default/files/groundsure_legend.pdf



Site Details:

455877, 223288


Client Ref: Himley_Village_Bicester_
Report Ref: GS-7327067_LS_2_2
Grid Ref: 456107, 223622

Map Name: National Grid

Map date: 1988

Scale: 1:2,500

Printed at: 1:2,500



Surveyed 1970
 Revised 1988
 Edition N/A
 Copyright 1988
 Levelled 1970

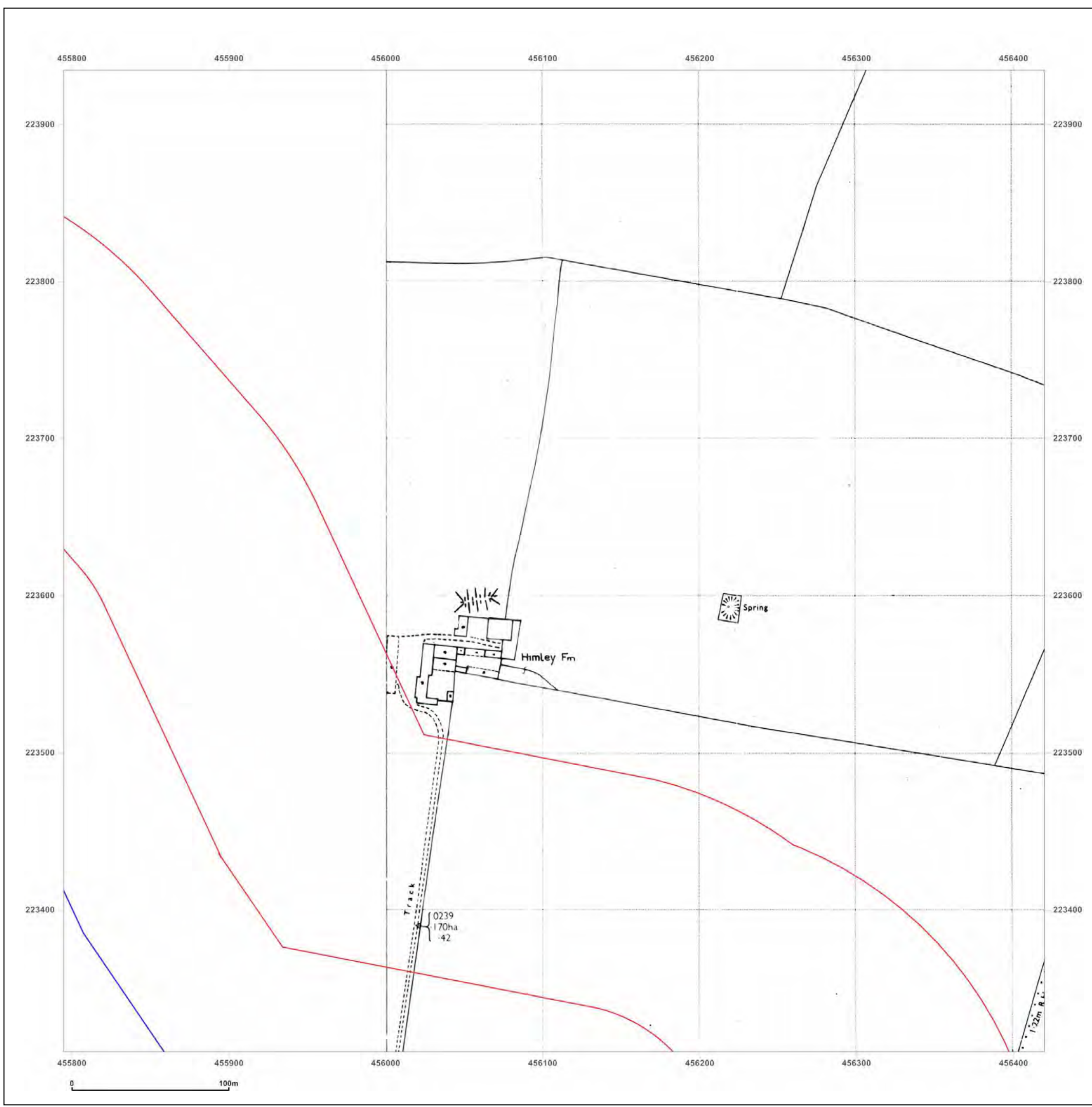


Produced by
 Groundsure Insights
 T: 08444 159000
 E: info@groundsure.com
 W: www.groundsure.com

© Crown copyright and database rights 2018 Ordnance Survey 100035207

Production date: 01 December 2020

Map legend available at:
www.groundsure.com/sites/default/files/groundsure_legend.pdf



Site Details:

455877, 223288

Client Ref: Himley_Village_Bicester_
Report Ref: GS-7327067_LS_2_2
Grid Ref: 456107, 223622

Map Name: National Grid


Map date: 1990-1994

Scale: 1:2,500

Printed at: 1:2,500



Surveyed 1994
 Revised 1994
 Edition N/A
 Copyright N/A
 Levelled N/A



Surveyed N/A
 Revised N/A
 Edition N/A
 Copyright 1990
 Levelled 1970

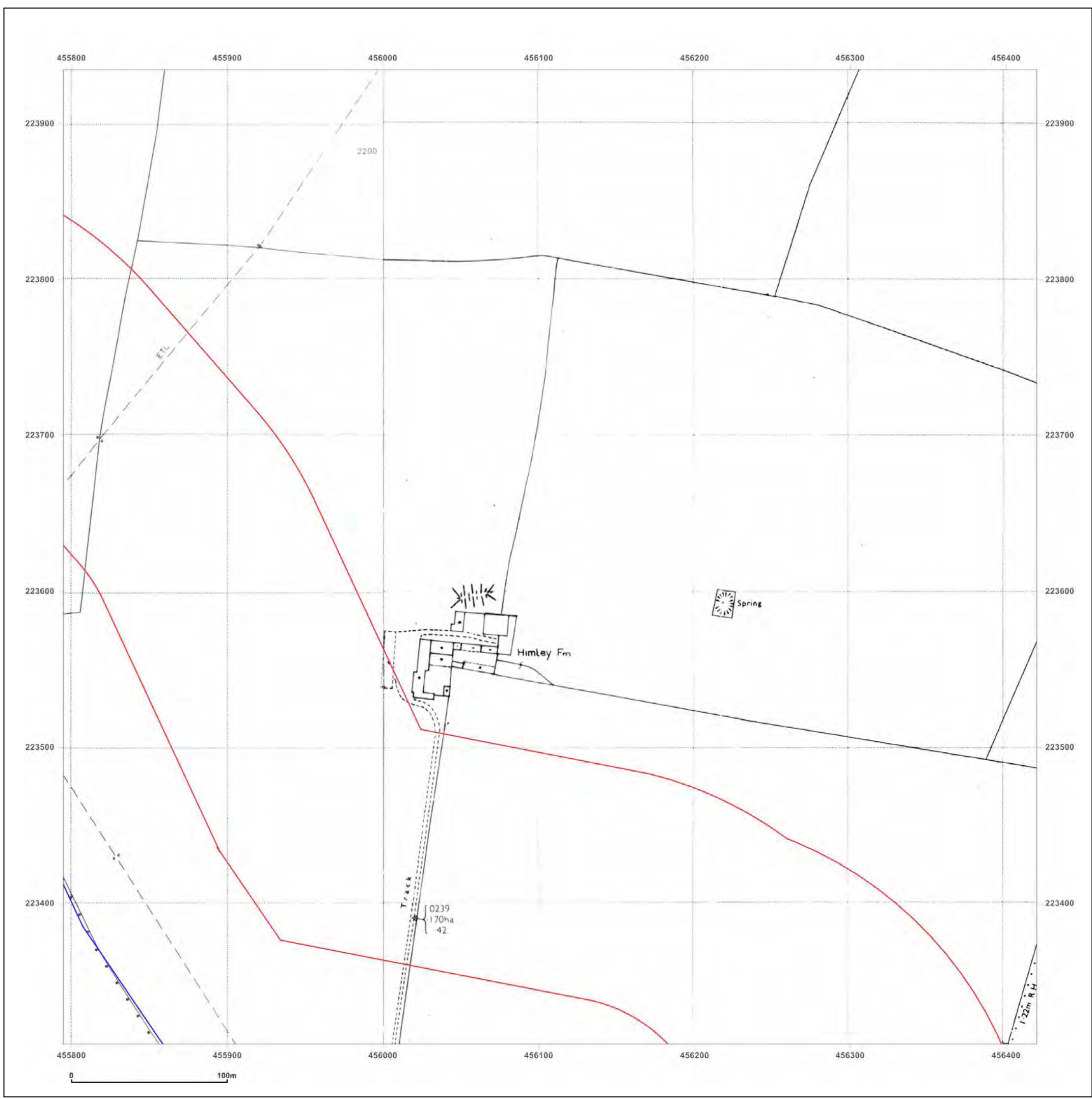


Produced by
 Groundsure Insights
 T: 08444 159000
 E: info@groundsure.com
 W: www.groundsure.com

© Crown copyright and database rights 2018 Ordnance Survey 100035207

Production date: 01 December 2020

Map legend available at:
www.groundsure.com/sites/default/files/groundsure_legend.pdf



Site Details:

455877, 223288


Client Ref: Himley_Village_Bicester_
Report Ref: GS-7327067_LS_2_2
Grid Ref: 456107, 223622

Map Name: National Grid

Map date: 1994

Scale: 1:2,500

Printed at: 1:2,500



Surveyed N/A
 Revised N/A
 Edition N/A
 Copyright 1994
 Levelled N/A

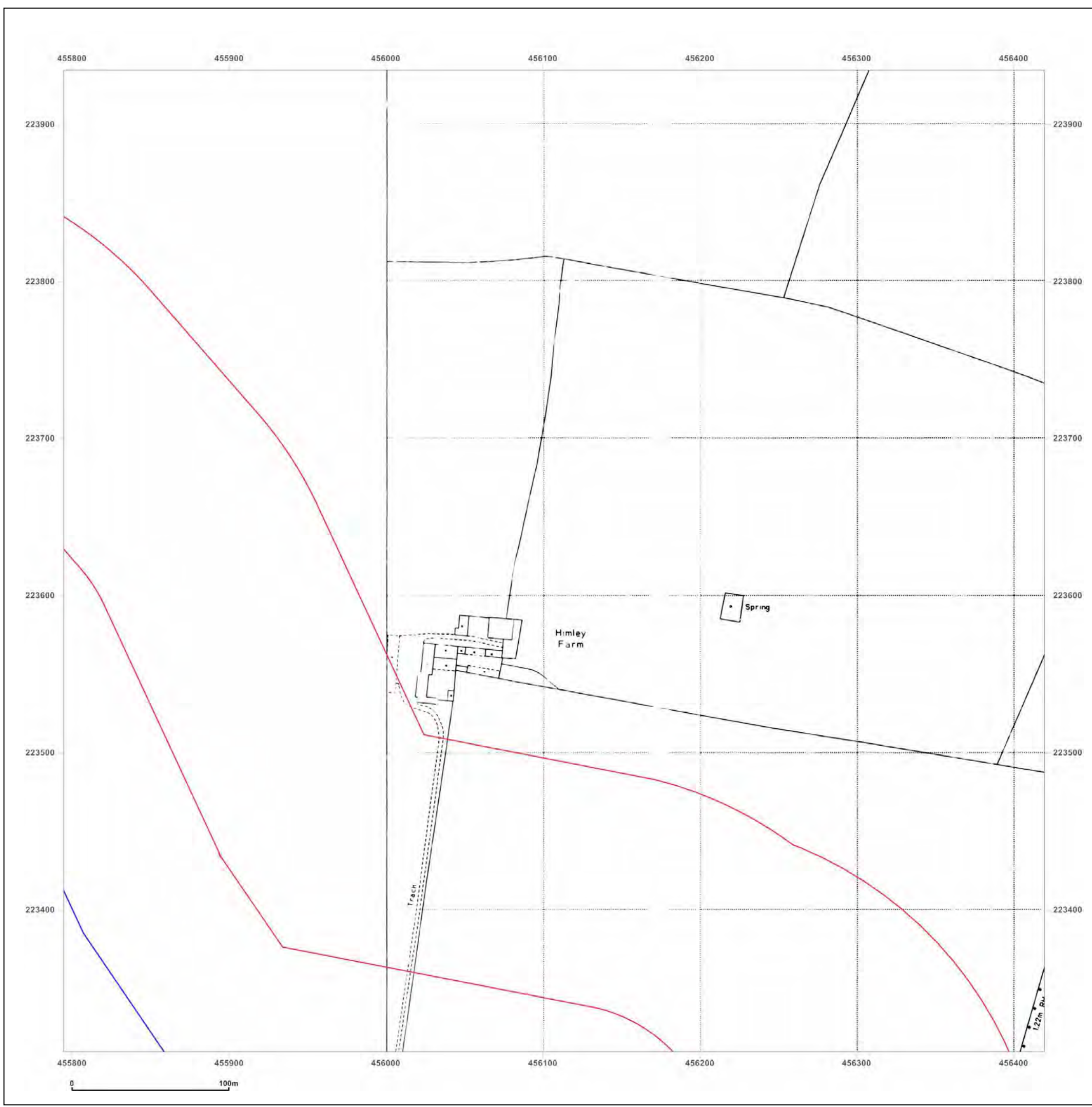


Produced by
 Groundsure Insights
 T: 08444 159000
 E: info@groundsure.com
 W: www.groundsure.com

© Crown copyright and database rights 2018 Ordnance Survey 100035207

Production date: 01 December 2020

Map legend available at:
www.groundsure.com/sites/default/files/groundsure_legend.pdf



Site Details:

455877, 223288


Client Ref: Himley_Village_Bicester_
Report Ref: GS-7327067_LS_2_2
Grid Ref: 456107, 223622

Map Name: National Grid

Map date: 1995

Scale: 1:2,500

Printed at: 1:2,500



Surveyed N/A
 Revised N/A
 Edition N/A
 Copyright 1995
 Levelled N/A

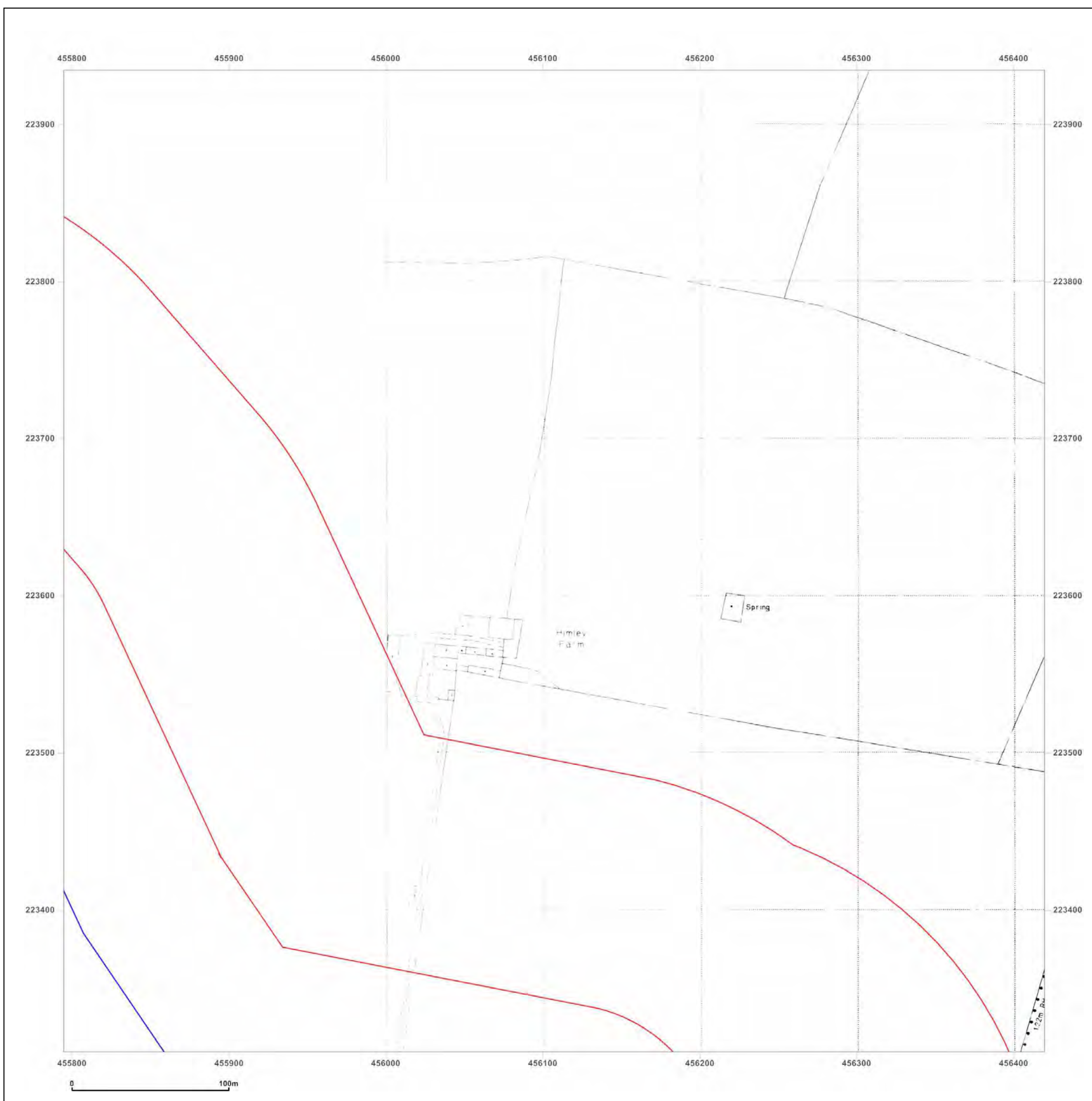


Produced by
 Groundsure Insights
 T: 08444 159000
 E: info@groundsure.com
 W: www.groundsure.com

© Crown copyright and database rights 2018 Ordnance Survey 100035207

Production date: 01 December 2020

Map legend available at:
www.groundsure.com/sites/default/files/groundsure_legend.pdf



Site Details:

455877, 223288


Client Ref: Himley_Village_Bicester_
Report Ref: GS-7327067_LS_2_2
Grid Ref: 456107, 223622

Map Name: National Grid

Map date: 1995

Scale: 1:2,500

Printed at: 1:2,500



Surveyed N/A
 Revised N/A
 Edition N/A
 Copyright N/A
 Levelled N/A



Produced by
 Groundsure Insights
 T: 08444 159000
 E: info@groundsure.com
 W: www.groundsure.com

© Crown copyright and database rights 2018 Ordnance Survey 100035207

Production date: 01 December 2020

Map legend available at:
www.groundsure.com/sites/default/files/groundsure_legend.pdf

