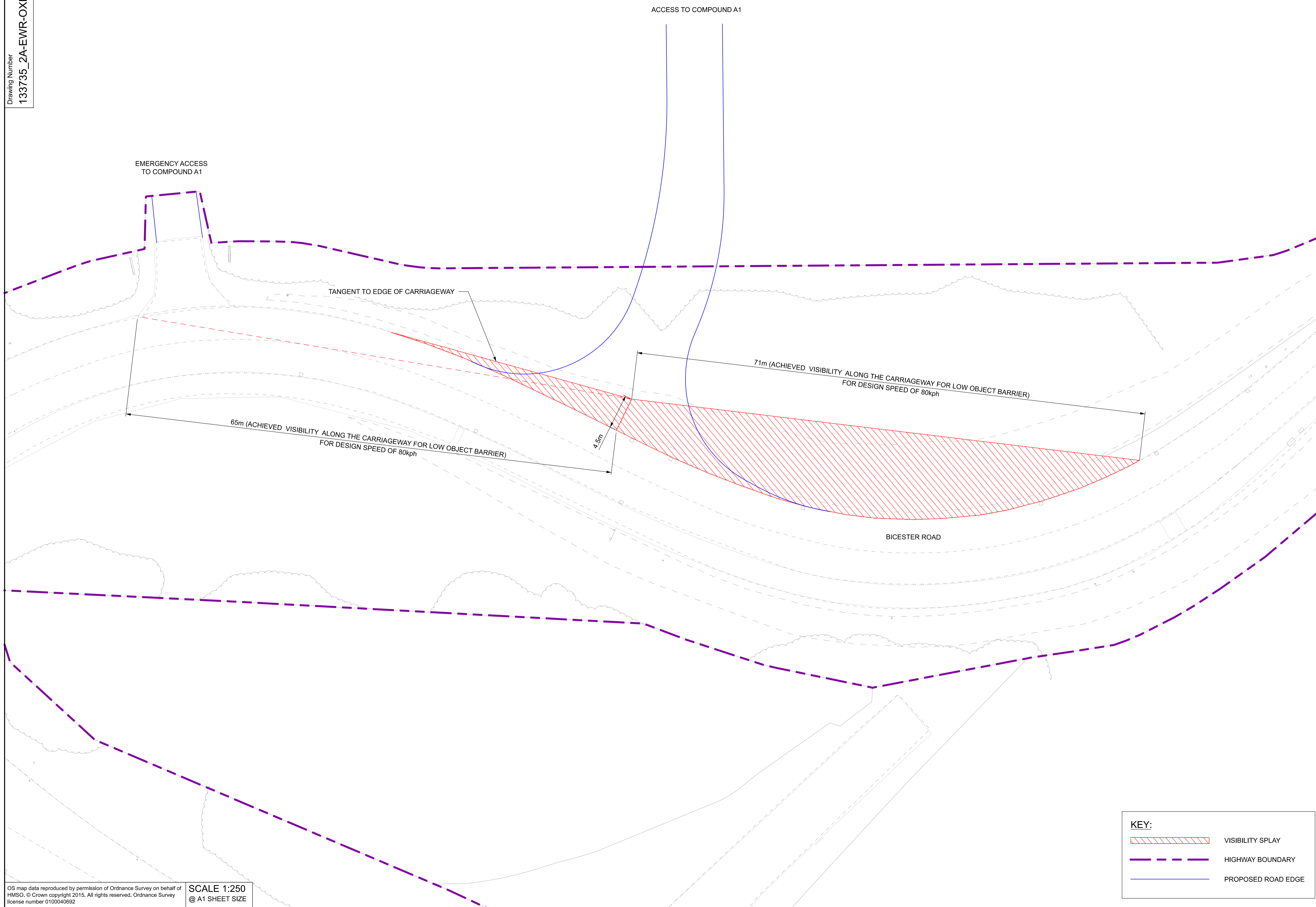


NETWORK RAIL (EAST WEST  
RAIL WESTERN SECTION PHASE 2)

NOTES:

1. THIS DRAWING IS NOT TO BE SCALED.
2. ALL DIMENSIONS ARE IN METRES (m) UNLESS SHOWN OTHERWISE.
3. THE SITE TEAM NEEDS TO ASCERTAIN THE REQUIRED CLEARANCE BASED ON THE VISIBILITY SPLAY, INTERVISIBILITY ZONE AND OR WORKS REQUIRED FOR THIS SITE.



 **DRAFT**

Rev	Date	Description of Revisions	Desd	Chkd	Appr	Suitability
B01	18/12/19	FOR INFORMATION				S2






Project  
**East West Rail  
(Western Section)  
Phase 2**

Drawing Title  
**ACCESS TO COMPOUND A1  
VISIBILITY ZONE  
PROPOSED ACCESS**

Designed	Nagoth Thomas Ravi Kumar	Signed	N. T. R. Kumar	Date	16/12/19
Drawn	Lisa Taylor	Signed	L. Taylor	Date	07/10/19
Checked	Garth Johnston	Signed	G. Johnston	Date	16/12/19
Approved	Stephen Abe	Signed	S. Abe	Date	16/12/19

Scale(s)	1:250	ELR - Project Chainage (Miles Yards)	OXD - 108820
Design Package Risk Classification	Normal		Sheet
Alternative Reference			3 of 3
Drawing Number			Revision
			B01

**KEY:**

	VISIBILITY SPLAY
	HIGHWAY BOUNDARY
	PROPOSED ROAD EDGE