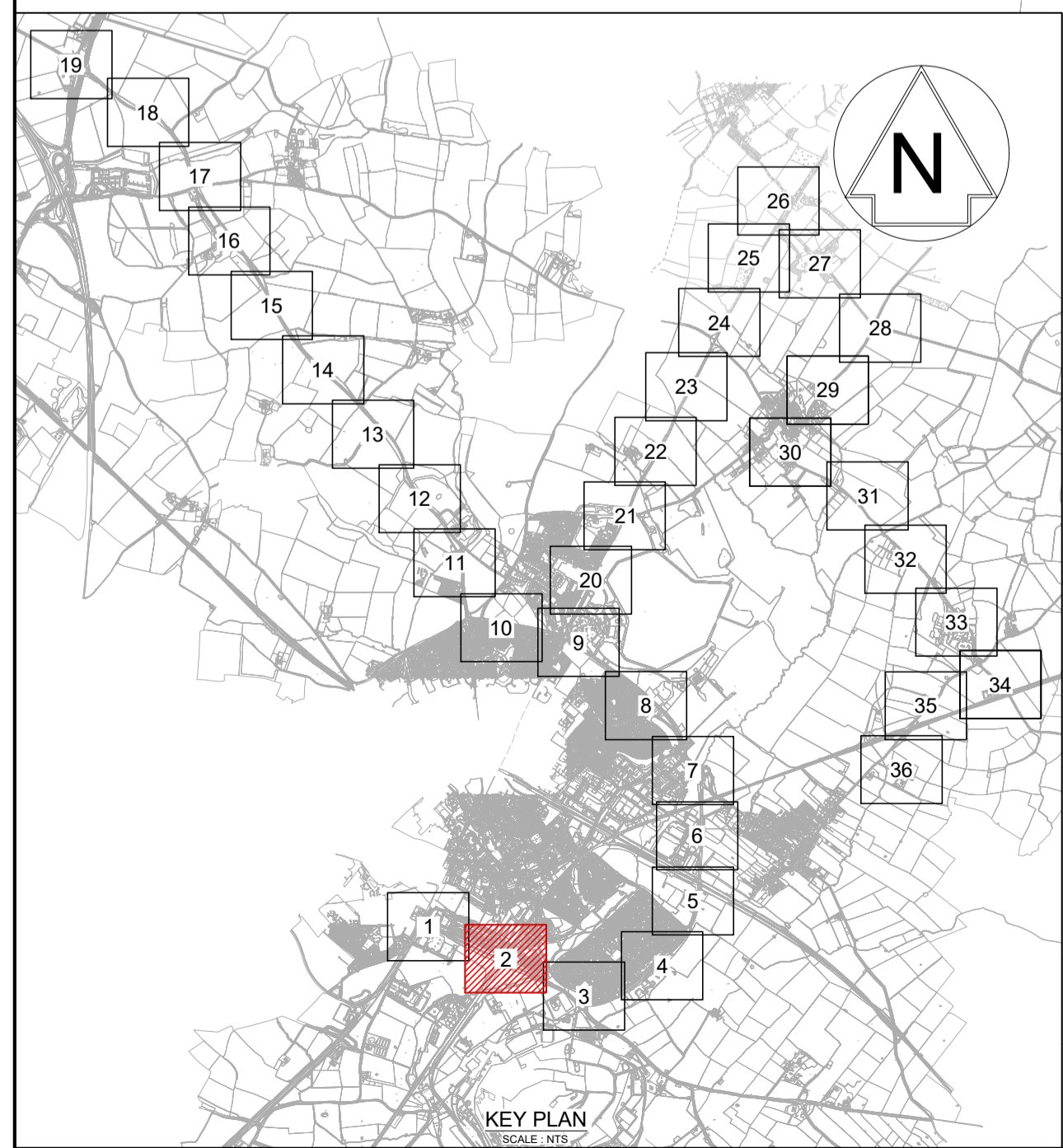
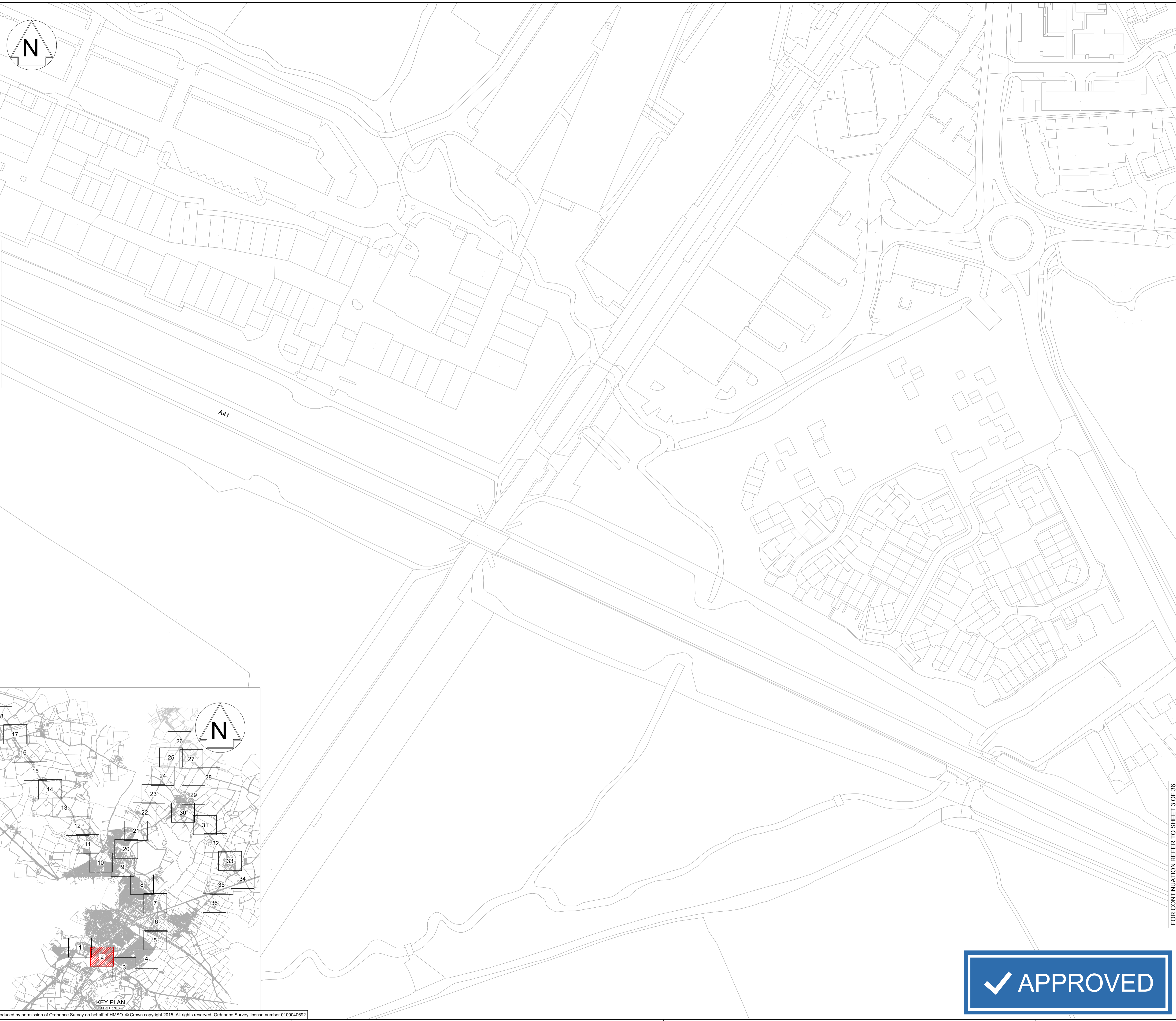


FOR CONTINUATION REFER TO SHEET 1 OF 36



- NETWORK RAIL (EAST WEST RAIL WESTERN SECTION PHASE 2)**
- NOTES:**
- ALL SIGN LOCATIONS ARE INDICATIVE ONLY.
 - FOR FURTHER SIGN DETAILS PLEASE REFER TO TEMPORARY SIGNING SCHEDULE DRAWING No'S.
133735_RW-EWR-XX-CC_A1-DR-CH-010120
133735_RW-EWR-XX-CC_A1-DR-CH-010121
133735_RW-EWR-XX-CC_A2-DR-CH-010138.
 - FOR POST AND FOUNDATION STANDARD DETAILS PLEASE REFER TO DRAWING No.133735_RW-EWR-XX-XX-DR-CH-000214
 - UNDERGROUND SERVICES MAY BE PRESENT. REFER TO HSE GUIDANCE HSG47 "AVOIDING DANGER FROM UNDERGROUND SERVICES".
 - ALL SIGNS SHOWN HERE ARE INTENDED TO BE INSTALLED WITHIN THE HIGHWAY BOUNDARY.
 - FOR PASSING PLACE SIGN INFORMATION REFER TO DRAWING No'S.
133735_2A-EWR-OXD-XX-DR-CH-010250
133735_2A-EWR-OXD-XX-DR-CH-010251
133735_2A-EWR-OXD-XX-DR-CH-010255
133735_2A-EWR-OXD-XX-DR-CH-010258
- KEY:**
- HIGHWAY BOUNDARY
 - TWAO BOUNDARY
 - PROPOSED PASSING PLACES SIGN
 - PROPOSED TEMPORARY SIGN
 - REPLACED TRAFFIC SIGN
 - EXISTING APPARATUS
 - PROPOSED TRAFFIC SIGNAL

SAFETY, HEALTH AND ENVIRONMENTAL INFORMATION

In addition to the hazards/risks normally associated with the types of work detailed on this drawing, note the following significant residual risks (Reference shall also be made to the design hazard log).


- Construction**
- PRIOR TO EXCAVATION CONTRACTOR TO UNDERTAKE CAT SCAN AND TRAIL HOLES.
 - CONTRACTOR TO CHECK LOCATION AND VISIBILITY OF SIGN BEFORE FIXING FINAL POSITION.

Maintenance / Cleaning
NONE

Use
NONE

- Decommissioning / Demolition**
- CONTRACTOR SHOULD BE AWARE OF PRESENCE OF OVERHEAD AND UNDERGROUND UTILITIES.

Rev	Date	Description of Revisions	Dsnd	Chkd	Appr	Suitability
B01	31/01/20	FOR INFORMATION				S.A
<p>SHARED - for Information</p>						S2



Project
East West Rail (Western Section) Phase 2

Drawing Title
COMPOUND A2 LAUNTON CONSTRUCTION ACCESS ROUTE SIGNING

Designed	Ravikumar KN	Signed	R. KN	Date	23/01/20
Drawn	Beeresh M	Signed	B. M	Date	04/12/19
Checked	Sharon Hulme	Signed	S. Hulme	Date	23/01/20
Approved	Stephen Abe	Signed	S. Abe	Date	24/01/20

Scale(s)
1:1000
ELR - Project Chainage (Miles Yards)
XX -

Design Package Risk Classification
Normal

Alternative Reference
Drawing Number
133735_RW-EWR-XX-CC_A2-DR-CH-010102



FOR CONTINUATION REFER TO SHEET 3 OF 36