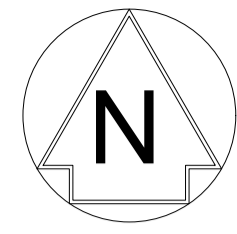
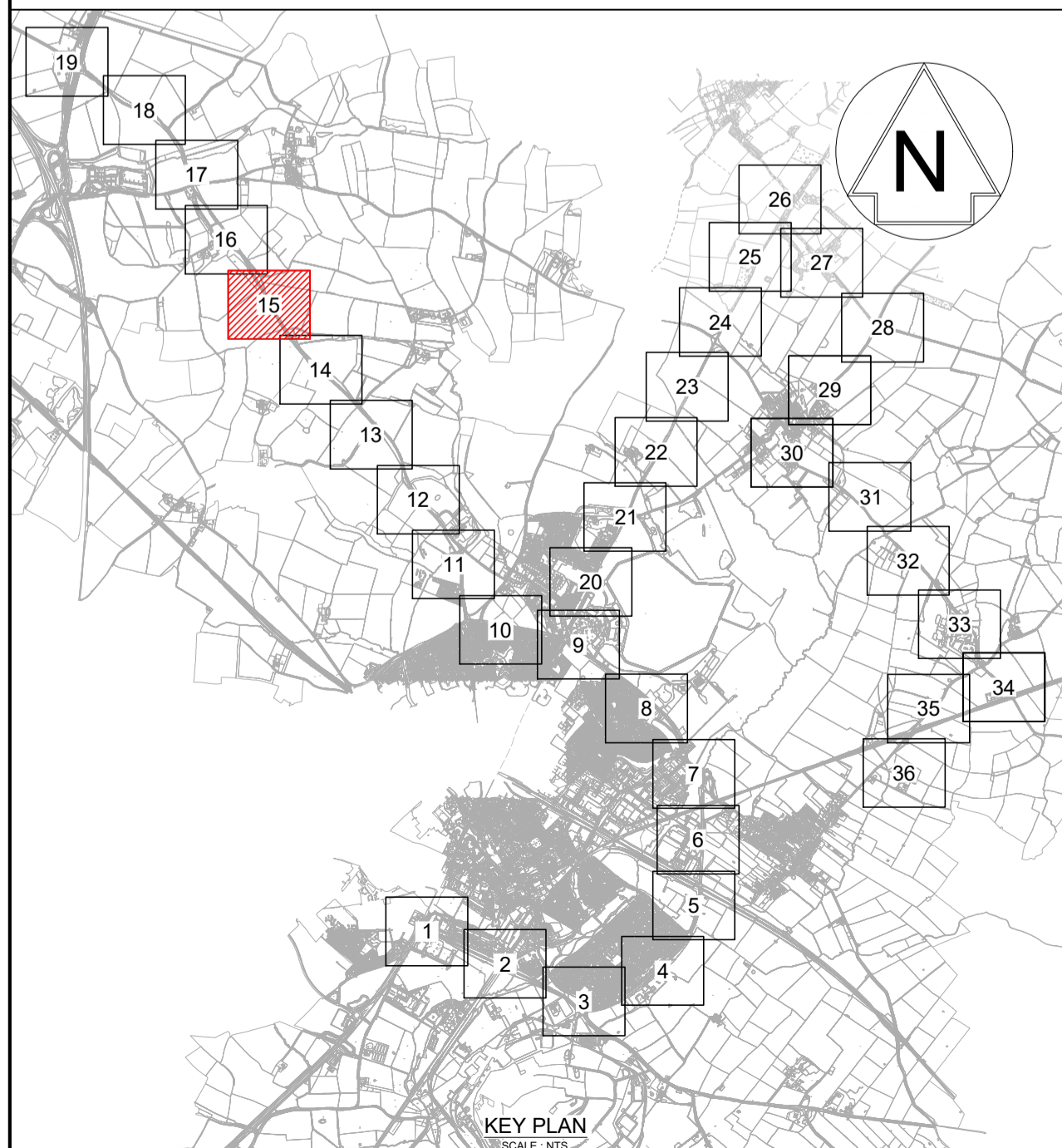


FOR CONTINUATION REFER TO SHEET 16 OF 36



Revision & Version
B01.01
Drawing Number
133735_RW-EWR-XX-CC_A2-DR-CH-010115



KEY PLAN

OS map data reproduced by permission of Ordnance Survey on behalf of HMSO. © Crown copyright 2015. All rights reserved. Ordnance Survey license number 0100040692








FOR CONTINUATION REFER TO SHEET 14 OF 36

NETWORK RAIL (EAST WEST RAIL WESTERN SECTION PHASE 2)

NOTES:

- ALL SIGN LOCATIONS ARE INDICATIVE ONLY.
- FOR FURTHER SIGN DETAILS PLEASE REFER TO TEMPORARY SIGNING SCHEDULE DRAWING No'S.
133735_RW-EWR-XX-CC_A1-DR-CH-010120
133735_RW-EWR-XX-CC_A1-DR-CH-010121
133735_RW-EWR-XX-CC_A2-DR-CH-010138.
- FOR POST AND FOUNDATION STANDARD DETAILS PLEASE REFER TO DRAWING No. 133735_RW-EWR-XX-XX-DR-CH-000214
- UNDERGROUND SERVICES MAY BE PRESENT. REFER TO HSE GUIDANCE HSG47 "AVOIDING DANGER FROM UNDERGROUND SERVICES".
- ALL SIGNS SHOWN HERE ARE INTENDED TO BE INSTALLED WITHIN THE HIGHWAY BOUNDARY.
- FOR PASSING PLACE SIGN INFORMATION REFER TO DRAWING No'S.
133735_2A-EWR-OXD-XX-DR-CH-010250
133735_2A-EWR-OXD-XX-DR-CH-010251
133735_2A-EWR-OXD-XX-DR-CH-010255
133735_2A-EWR-OXD-XX-DR-CH-010258

KEY:

-  HIGHWAY BOUNDARY
-  TWAO BOUNDARY
-  PROPOSED PASSING PLACES SIGN
-  PROPOSED TEMPORARY SIGN
-  REPLACED TRAFFIC SIGN
-  EXISTING APPARATUS
-  PROPOSED TRAFFIC SIGNAL

SAFETY, HEALTH AND ENVIRONMENTAL INFORMATION

In addition to the hazards/risks normally associated with the types of work detailed on this drawing, note the following significant residual risks (Reference shall also be made to the design hazard log).

Construction

- PRIOR TO EXCAVATION CONTRACTOR TO UNDERTAKE CAT SCAN AND TRAIL HOLES.
- CONTRACTOR TO CHECK LOCATION AND VISIBILITY OF SIGN BEFORE FIXING FINAL POSITION.

Maintenance / Cleaning

NONE

Use

NONE

Decommissioning / Demolition

- CONTRACTOR SHOULD BE AWARE OF PRESENCE OF OVERHEAD AND UNDERGROUND UTILITIES.

Rev	Date	Description of Revisions	Dsmd	Chkd	Appr	Suitability
B01	31/01/20	FOR INFORMATION				S2



Project
**East West Rail
(Western Section)
Phase 2**

Drawing Title
**COMPOUND A2 LAUNTON
CONSTRUCTION ACCESS ROUTE
SIGNING**

Designed	Ravikumar KN	Signed	R. KN	Date	23/01/20
Drawn	Beeresh M	Signed	B. M	Date	04/12/19
Checked	Sharon Hulme	Signed	S. Hulme	Date	23/01/20
Approved	Stephen Abe	Signed	S. Abe	Date	24/01/20

Scale(s)
1:1000
ELR - Project Chainage (Miles/Yards)
XX -

Design Package Risk Classification
Normal

Alternative Reference
Drawing Number
133735_RW-EWR-XX-CC_A2-DR-CH-010115

Sheet
15 of 36
Revision
B01

