


Revision & Version  
B01.01  
Drawing Number  
133735\_RW-EWR-XX-CC\_A2-DR-CH-010114

FOR CONTINUATION REFER TO SHEET 15 OF 36










NETWORK RAIL (EAST WEST  
RAIL WESTERN SECTION PHASE 2)

NOTES:

- ALL SIGN LOCATIONS ARE INDICATIVE ONLY.
- FOR FURTHER SIGN DETAILS PLEASE REFER TO TEMPORARY SIGNING SCHEDULE DRAWING No'S.  
133735\_RW-EWR-XX-CC\_A1-DR-CH-010120  
133735\_RW-EWR-XX-CC\_A1-DR-CH-010121  
133735\_RW-EWR-XX-CC\_A2-DR-CH-010138.
- FOR POST AND FOUNDATION STANDARD DETAILS PLEASE REFER TO DRAWING No. 133735\_RW-EWR-XX-XX-DR-CH-000214
- UNDERGROUND SERVICES MAY BE PRESENT. REFER TO HSE GUIDANCE HSG47 "AVOIDING DANGER FROM UNDERGROUND SERVICES".
- ALL SIGNS SHOWN HERE ARE INTENDED TO BE INSTALLED WITHIN THE HIGHWAY BOUNDARY.
- FOR PASSING PLACE SIGN INFORMATION REFER TO DRAWING No'S.  
133735\_2A-EWR-OXD-XX-DR-CH-010250  
133735\_2A-EWR-OXD-XX-DR-CH-010251  
133735\_2A-EWR-OXD-XX-DR-CH-010255  
133735\_2A-EWR-OXD-XX-DR-CH-010258

KEY:

-  HIGHWAY BOUNDARY
-  TWAO BOUNDARY
-  PROPOSED PASSING PLACES SIGN
-  PROPOSED TEMPORARY SIGN
-  REPLACED TRAFFIC SIGN
-  EXISTING APPARATUS
-  PROPOSED TRAFFIC SIGNAL

SAFETY, HEALTH AND ENVIRONMENTAL INFORMATION

In addition to the hazards/risks normally associated with the types of work detailed on this drawing, note the following significant residual risks (Reference shall also be made to the design hazard log).

- Construction
- PRIOR TO EXCAVATION CONTRACTOR TO UNDERTAKE CAT SCAN AND TRAIL HOLES.
  - CONTRACTOR TO CHECK LOCATION AND VISIBILITY OF SIGN BEFORE FIXING FINAL POSITION.
- Maintenance / Cleaning
- NONE

Use  
NONE

- Decommissioning / Demolition
- CONTRACTOR SHOULD BE AWARE OF PRESENCE OF OVERHEAD AND UNDERGROUND UTILITIES.

Rev	Date	Description of Revisions	Dsnd	Chkd	Appr	Suitability
B01	31/01/20	FOR INFORMATION				S2



Project  
**East West Rail  
(Western Section)  
Phase 2**

Drawing Title  
**COMPOUND A2 LAUNTON  
CONSTRUCTION ACCESS ROUTE  
SIGNING**

Designed	Ravikumar KN	Signed	R. KN	Date	23/01/20
Drawn	Beeresh M	Signed	B. M	Date	04/12/19
Checked	Sharon Hulme	Signed	S. Hulme	Date	23/01/20
Approved	Stephen Abe	Signed	S. Abe	Date	24/01/20

Scale(s)  
1:1000  
ELR - Project Chainage (Miles/Yards)  
XX -

Design Package Risk Classification  
**Normal**

Sheet  
14 of 36

Alternative Reference  
Drawing Number  
133735\_RW-EWR-XX-CC\_A2-DR-CH-010114

Revision  
B01

