

THE NEW PAVEMENT HATCHING SHOWN WITHIN THE EXISTING CARRIAGEWAY EXTENTS REQUIRES REPROFILING BY MILLING AND OVERLAYING

TIMBER FENCE TO BE EXTENDED TO BELL MOUTH OF NEW HOUSE ENTRANCE.

APPROXIMATE LOCATION OF EXISTING FENCE

GATE 1

NEW HOUSE ENTRANCE

ACCESS TO COMPOUND A4

FOR CONTINUATION SEE SHEET 2 OF 2

STATION ROAD

UNNAMED ROAD

GATE 2

GATE 3

THE NEW PAVEMENT HATCHING SHOWN WITHIN THE EXISTING CARRIAGEWAY EXTENTS REQUIRES REPROFILING BY MILLING AND OVERLAYING

GATE 4

A3_J_1 JUNCTION WIDENING

MAIN STREET

STATION ROAD

KEY:

	HIGHWAY BOUNDARY
	EXISTING ROAD EDGE
	PROPOSED ROAD EDGE
	PROPOSED WHITE ROAD MARKING
	PROPOSED YELLOW ROAD MARKING
	NEW PAVEMENT
	GRASS VERGE
	PROPOSED EARTHWORKS
	PROPOSED FARM ACCESS
	PROPOSED REGRADING
	PROPOSED DITCH
	RELOCATED TRAFFIC SIGN
	RELOCATED TELEGRAPH POLE
	PROPOSED TRAFFIC SIGN
	PROPOSED GATE
	TIMBER FENCE
	PROPOSED 1.8m HIGH CLOSE BOARD FENCE
	PROPOSED SILT FENCE
	PROPOSED CHECK DAM

- NOTES:**
- THIS DRAWING IS NOT TO BE SCALED.
 - ALL DIMENSIONS ARE IN METRES (m) UNLESS SHOWN OTHERWISE.
 - THIS DRAWING IS TO BE READ IN CONJUNCTION WITH THE HIGHWAY DESIGN PACKAGE OF DRAWINGS AND DOCUMENTS.
 - WHEREVER REQUIRED, ROAD MARKINGS ARE TO BE LAID IN ACCORDANCE WITH THE TRAFFIC SIGN REGULATIONS AND GENERAL DIRECTIONS 2016 & TRAFFIC SIGNS MANUAL CHAPTER 5 (2003).
 - FOR DETAILS OF ROAD MARKINGS, REFER TO STANDARD CONSTRUCTION DETAIL TW5 ROAD MARKINGS FOR COMPOUND ACCESS DRAWING No. 133735_RW-EWR-XX-XX-DR-CH-000122.
 - FOR DETAILS OF TRAFFIC SIGNS, REFER TO SIGNAGE STRATEGY DRAWING FOR BUCKINGHAMSHIRE COUNTY COUNCIL DRAWING No. 133735_2A-EWR-OXD-XX-DR-CH-010250.
 - A POTENTIAL ARCHAEOLOGICAL CONSTRAINT EXISTS AT OR IN PROXIMITY TO THIS SITE. AN ARCHAEOLOGIST WATCHING BRIEF IS REQUIRED DURING CONSTRUCTION WORKS.
 - WHERE A FENCE IS PROPOSED IT SHALL TIE-IN TO THE EXISTING HEDGEROW OR BOUNDARY TREATMENT TO PROVIDE A SECURE BOUNDARY.

Rev	Date	Description of Revisions	Desd	Chkd	Appr	Suitability
P01	07/01/20	WIP - DESIGN	--	--	--	S0

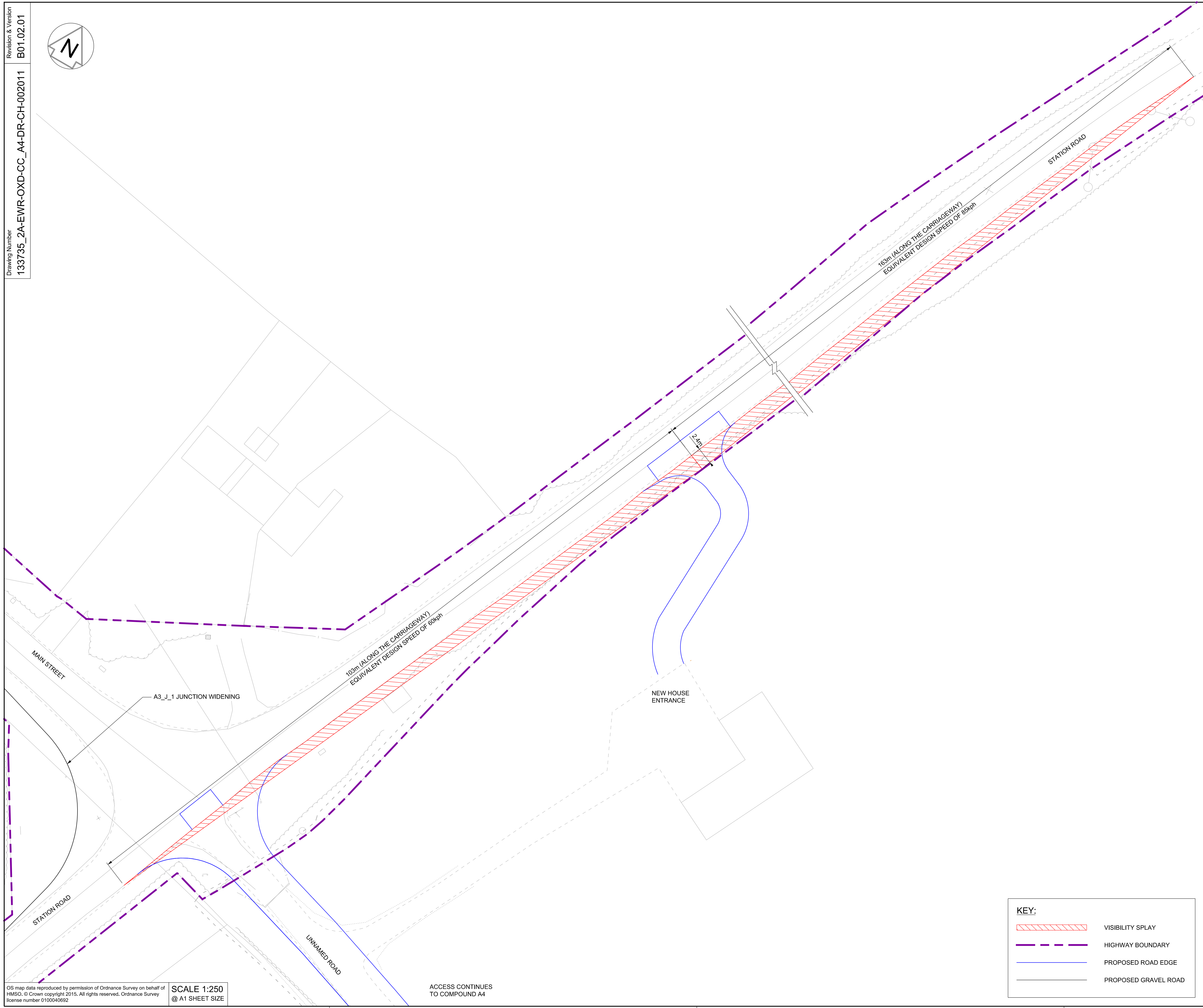
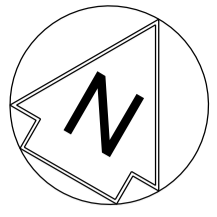


Project
**East West Rail
 (Western Section)
 Phase 2**
 Drawing Title
**ACCESS TO COMPOUND A4
 GENERAL ARRANGEMENT**

Designed	---	Signed	---	Date	---
Drawn	Ravikumar KN	Signed	R. KN	Date	26/03/19
Checked	---	Signed	---	Date	---
Approved	---	Signed	---	Date	---

Scale(s)	1:250	ELR - Project Chainage (Miles Yards)	OXD -
Design Package Risk Classification	Normal	Sheet	1 of 2
Alternative Reference		Revision	P01

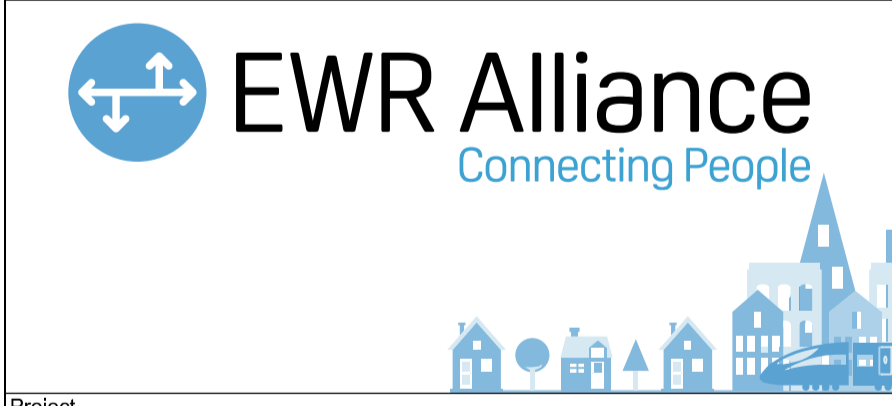
Drawing Number
 133735_2A-EWR-OXD-CC_A4-DR-CH-002001



NETWORK RAIL (EAST WEST
 RAIL WESTERN SECTION PHASE 2)

- NOTES:**
1. THIS DRAWING IS NOT TO BE SCALED.
 2. ALL DIMENSIONS ARE IN METRES (m) UNLESS SHOWN OTHERWISE.
 3. THE SITE TEAM NEEDS TO ASCERTAIN THE REQUIRED CLEARANCE BASED ON THE VISIBILITY SPLAY, INTERVISIBILITY ZONE AND OR WORKS REQUIRED FOR THIS SITE.

Rev	Date	Description of Revisions	Desd	Chkd	Appr
B01	26/07/19	WIP - DESIGN	--	--	--
Status		WIP - Design			S0



Project
**East West Rail
 (Western Section)
 Phase 2**

Drawing Title
**ACCESS TO COMPOUND A4
 VISIBILITY SPLAY**

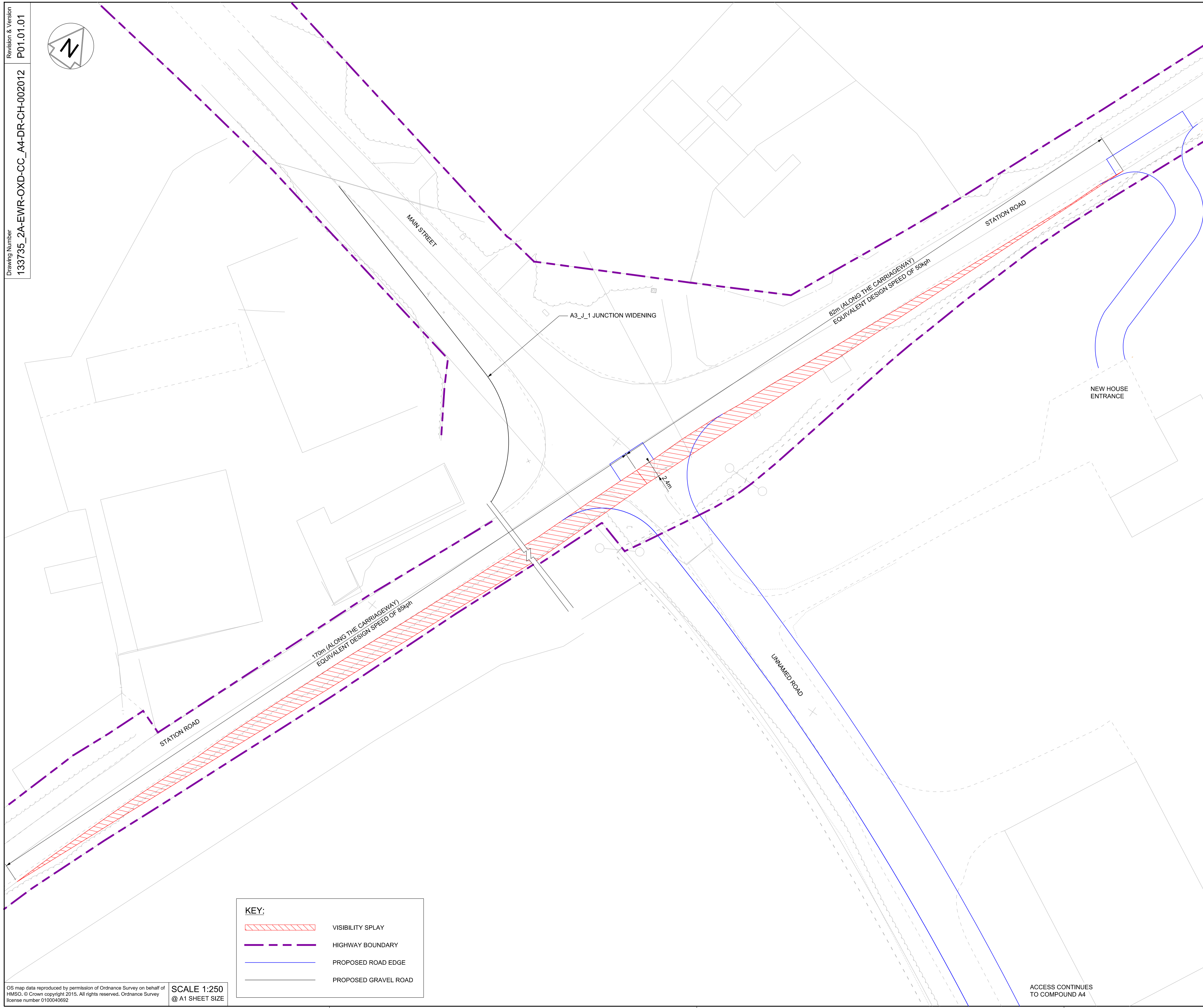
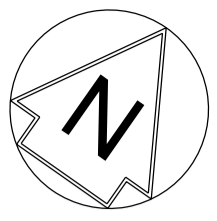
Designed	---	Signed	---	Date	---
Drawn	Ravikumar KN	Signed	R. KN	Date	24/05/19
Checked	---	Signed	---	Date	---
Approved	---	Signed	---	Date	---

Scale(s)	1:250	ELR - Project Chainage (Miles Yards)	OXD -
Design Package Risk Classification	Normal	Sheet	1 of 2
Alternative Reference		Revision	B01

Drawing Number
 133735_2A-EWR-OXD-CC_A4-DR-CH-002011

KEY:

	VISIBILITY SPLAY
	HIGHWAY BOUNDARY
	PROPOSED ROAD EDGE
	PROPOSED GRAVEL ROAD



KEY:

	VISIBILITY SPLAY
	HIGHWAY BOUNDARY
	PROPOSED ROAD EDGE
	PROPOSED GRAVEL ROAD

SCALE 1:250
 @ A1 SHEET SIZE

OS map data reproduced by permission of Ordnance Survey on behalf of HMSO. © Crown copyright 2015. All rights reserved. Ordnance Survey license number 0100040692


ACCESS CONTINUES TO COMPOUND A4

NETWORK RAIL (EAST WEST RAIL WESTERN SECTION PHASE 2)

- NOTES:**
1. THIS DRAWING IS NOT TO BE SCALED.
 2. ALL DIMENSIONS ARE IN METRES (m) UNLESS SHOWN OTHERWISE.
 3. THE SITE TEAM NEEDS TO ASCERTAIN THE REQUIRED CLEARANCE BASED ON THE VISIBILITY SPLAY, INTERVISIBILITY ZONE AND OR WORKS REQUIRED FOR THIS SITE

Rev	Date	Description of Revisions	Desd	Chkd	Appr
P01	21/06/19	WIP - DESIGN	--	--	--

WIP - Design S0



Project
East West Rail (Western Section) Phase 2

Drawing Title
ACCESS TO COMPOUND A4 VISIBILITY SPLAY

Designed	---	Signed	---	Date	---
Drawn	Ravikumar KN	Signed	R. KN	Date	21/06/19
Checked	---	Signed	---	Date	---
Approved	---	Signed	---	Date	---

Scale(s)
 1:250

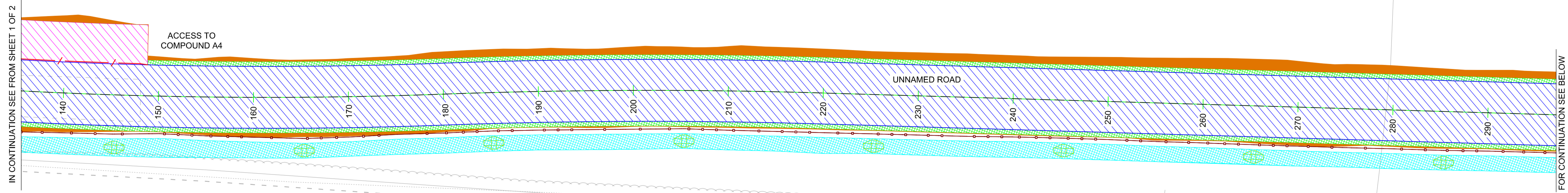
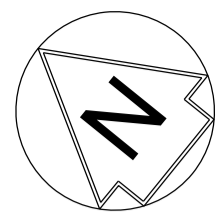
ELR - Project Chainage (Miles Yards)
 OXD -

Design Package Risk Classification
Normal

Alternative Reference

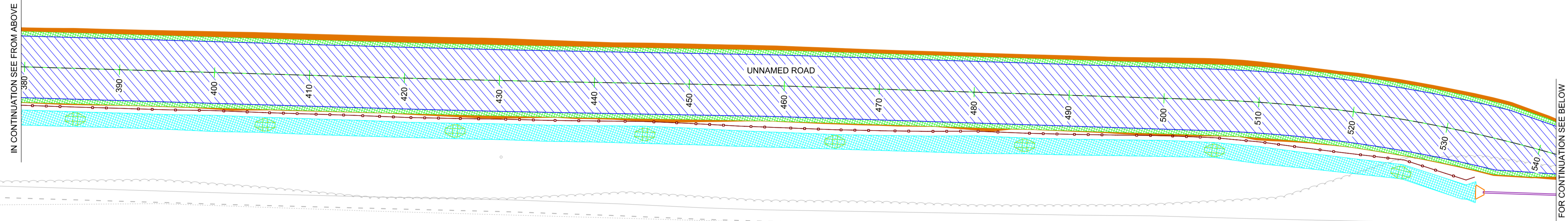
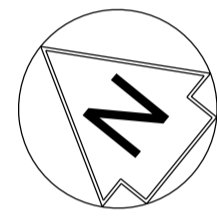
Drawing Number
 133735_2A-EWR-OXD-CC_A4-DR-CH-002012

Sheet **2 of 2**
 Revision **P01**



OS map data reproduced by permission of Ordnance Survey on behalf of HMSO. © Crown copyright 2015. All rights reserved. Ordnance Survey license number 0100040692
SCALE 1:250
@ A1 SHEET SIZE

- NETWORK RAIL (EAST WEST RAIL WESTERN SECTION PHASE 2)**
- NOTES:**
1. THIS DRAWING IS NOT TO BE SCALED.
 2. ALL DIMENSIONS ARE IN METRES (m) UNLESS SHOWN OTHERWISE.
 3. THIS DRAWING IS TO BE READ IN CONJUNCTION WITH THE HIGHWAY DESIGN PACKAGE OF DRAWINGS AND DOCUMENTS.
 4. WHEREVER REQUIRED, ROAD MARKINGS ARE TO BE LAID IN ACCORDANCE WITH 'THE TRAFFIC SIGN REGULATIONS AND GENERAL DIRECTIONS 2016' & 'TRAFFIC SIGNS MANUAL CHAPTER 5 (2003)'.
 5. FOR DETAILS OF ROAD MARKINGS, REFER TO STANDARD CONSTRUCTION DETAIL TW5 ROAD MARKINGS FOR COMPOUND ACCESS DRAWING No. 133735_RW-EWR-XX-XX-DR-CH-000122.



OS map data reproduced by permission of Ordnance Survey on behalf of HMSO. © Crown copyright 2015. All rights reserved. Ordnance Survey license number 0100040692
SCALE 1:250
@ A1 SHEET SIZE

Rev	Date	Description of Revisions	Dend	Chkd	Appr	Suitability
P01	15/01/20	WIP - DESIGN	--	--	--	S0



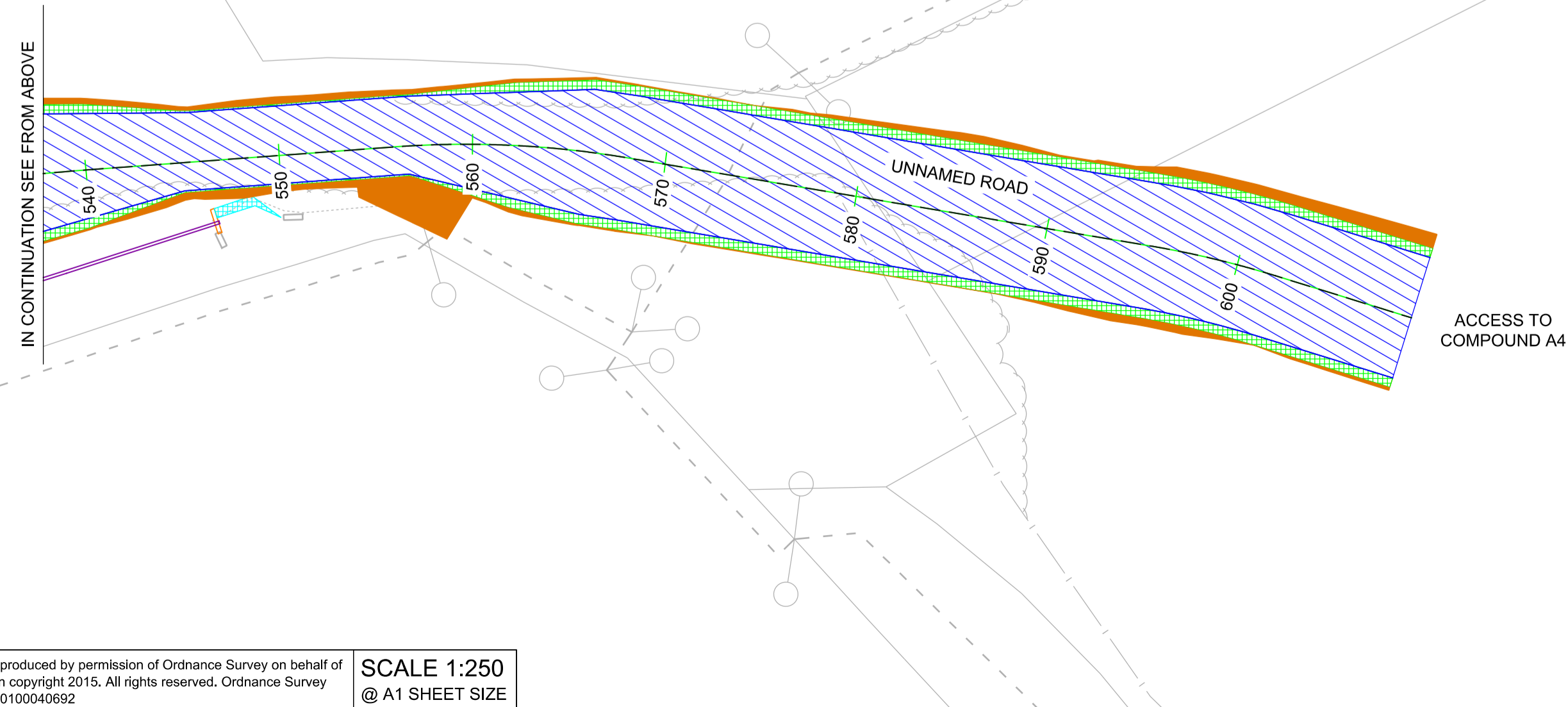
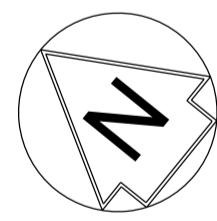
Project
East West Rail (Western Section) Phase 2

Drawing Title
ACCESS TO COMPOUND A4 GENERAL ARRANGEMENT

Designed	---	Signed	---	Date	---
Drawn	Ravikumar KN	Signed	R. KN	Date	15/01/20
Checked	---	Signed	---	Date	---
Approved	---	Signed	---	Date	---

Scale(s)
1:250
ELR - Project Chainage (Miles Yards)
OXD -
Design Package Risk Classification
Normal
Sheet
2 of 2
Alternative Reference
Revision
P01

Drawing Number
133735_2A-EWR-OXD-CC_A4-DR-CH-002014



OS map data reproduced by permission of Ordnance Survey on behalf of HMSO. © Crown copyright 2015. All rights reserved. Ordnance Survey license number 0100040692
SCALE 1:250
@ A1 SHEET SIZE

KEY:

	HIGHWAY BOUNDARY		PROPOSED FARM ACCESS
	EXISTING ROAD EDGE		PROPOSED DITCH
	PROPOSED ROAD EDGE		PROPOSED 1.8m HIGH CLOSE BOARD FENCE
	PROPOSED WHITE ROAD MARKING		PROPOSED SILT FENCE
	PROPOSED YELLOW ROAD MARKING		PROPOSED CHECK DAM
	DRAIN PIPE		PROPOSED DRAINAGE HEADWALL
	NEW PAVEMENT		
	GRASS VERGE		
	PROPOSED EARTHWORKS		