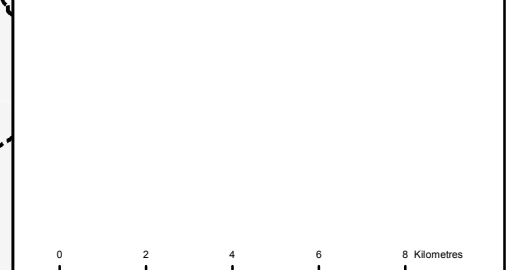


- PROJECT EXTENTS
- ROUTE SECTION 2A
- ROUTE SECTION 2B
- ROUTE SECTION 2C
- ROUTE SECTION 2D
- ROUTE SECTION 2E
- HS2 INTERFACE AREA
- - - LOCAL AUTHORITY BOUNDARY
- - - MAP SHEETS
- TOUCH POINTS
- CONSTRUCTION COMPOUND
- LOCAL ACCESS POINT
- STRUCTURE
- HGVLGV CONSTRUCTION ACCESS ROUTE
- LGV ONLY CONSTRUCTION ACCESS ROUTE



Rev	Date	Description of Revisions	Dsmd	Chkd	Appr
P01	20/06/18	FIRST ISSUE	KS	RS	SR

Status: **PUBLISHED - STAGE APPROVED** Suitability: **A1**



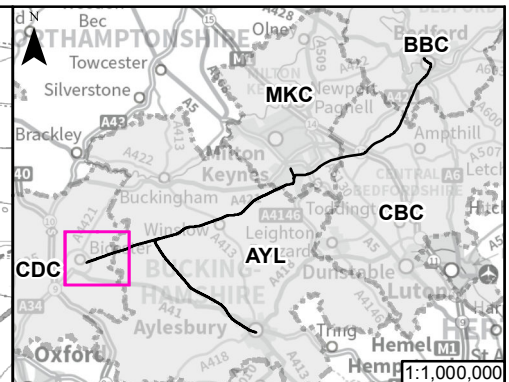
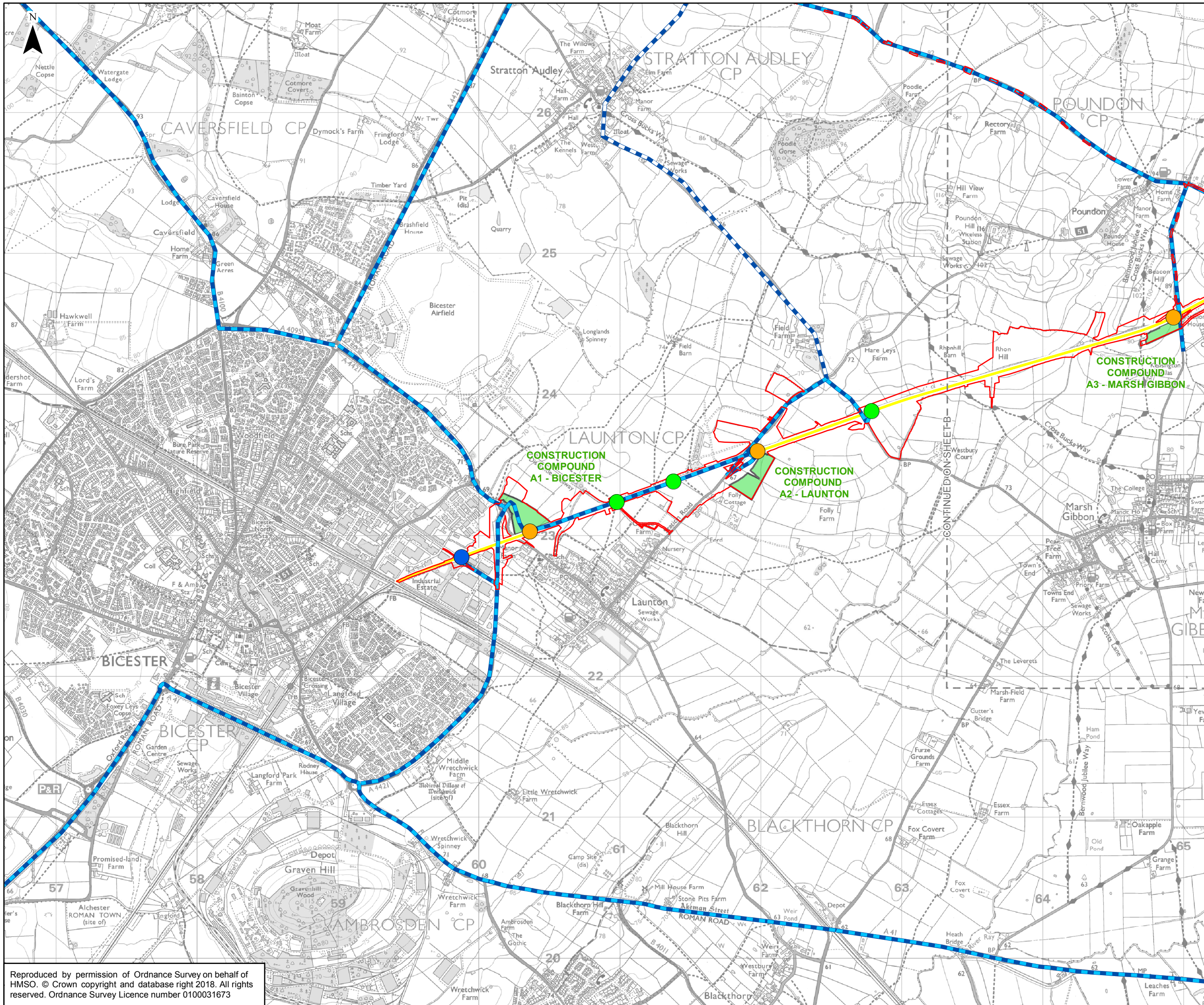
Project: **THE NETWORK RAIL (EAST WEST RAIL BICESTER TO BEDFORD IMPROVEMENTS) ORDER**

Drawing Title: **FIGURE 2.1 INDEX CONSTRUCTION ACCESS ROUTES, COMPOUNDS & TOUCH POINTS**

Designed	Kelvin Snell	Signed	KRS	Date	20/06/2018
Drawn	Kelvin Snell	Signed	KRS	Date	20/06/2018
Checked	Richard Shortridge	Signed	RS	Date	20/06/2018
Approved	Steve Ricks	Signed	S.R.	Date	20/06/2018

Scale(s)	1:175,000	ELR & Project Chainage	N/A
Design Package Risk Classification	NORMAL	Sheet	1 of 1
Alternative Reference	Alternative_Ref	Revision	P01
Drawing Number	133735_RW-EWR-XX-XX-DR-LE-010803		

Reproduced by permission of Ordnance Survey on behalf of HMSO. © Crown copyright and database right 2018. All rights reserved. Ordnance Survey Licence number 0100031673



PROJECT EXTENTS

- ROUTE SECTION 2A
- SCHEME BOUNDARY
- LOCAL AUTHORITY BOUNDARY
- ADJACENT MAP SHEETS

TOUCH POINTS

- CONSTRUCTION COMPOUND
- LOCAL ACCESS POINT
- STRUCTURE
- CONSTRUCTION COMPOUND
- HGV/LGV CONSTRUCTION ACCESS ROUTE
- LGV ONLY CONSTRUCTION ACCESS ROUTE

0 0.25 0.5 0.75 1 Kilometres

P01	20/06/18	1ST ISSUE SCHEME BOUNDARY-04/06/18	LA	RS	SR
Rev	Date	Description of Revisions	Dsrd	Chkd	Appr
Status	PUBLISHED - STAGE APPROVED				Suitability
					A1



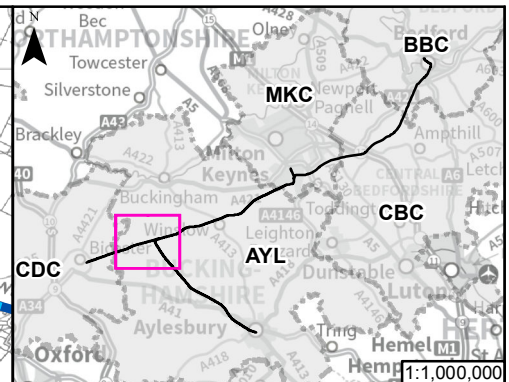
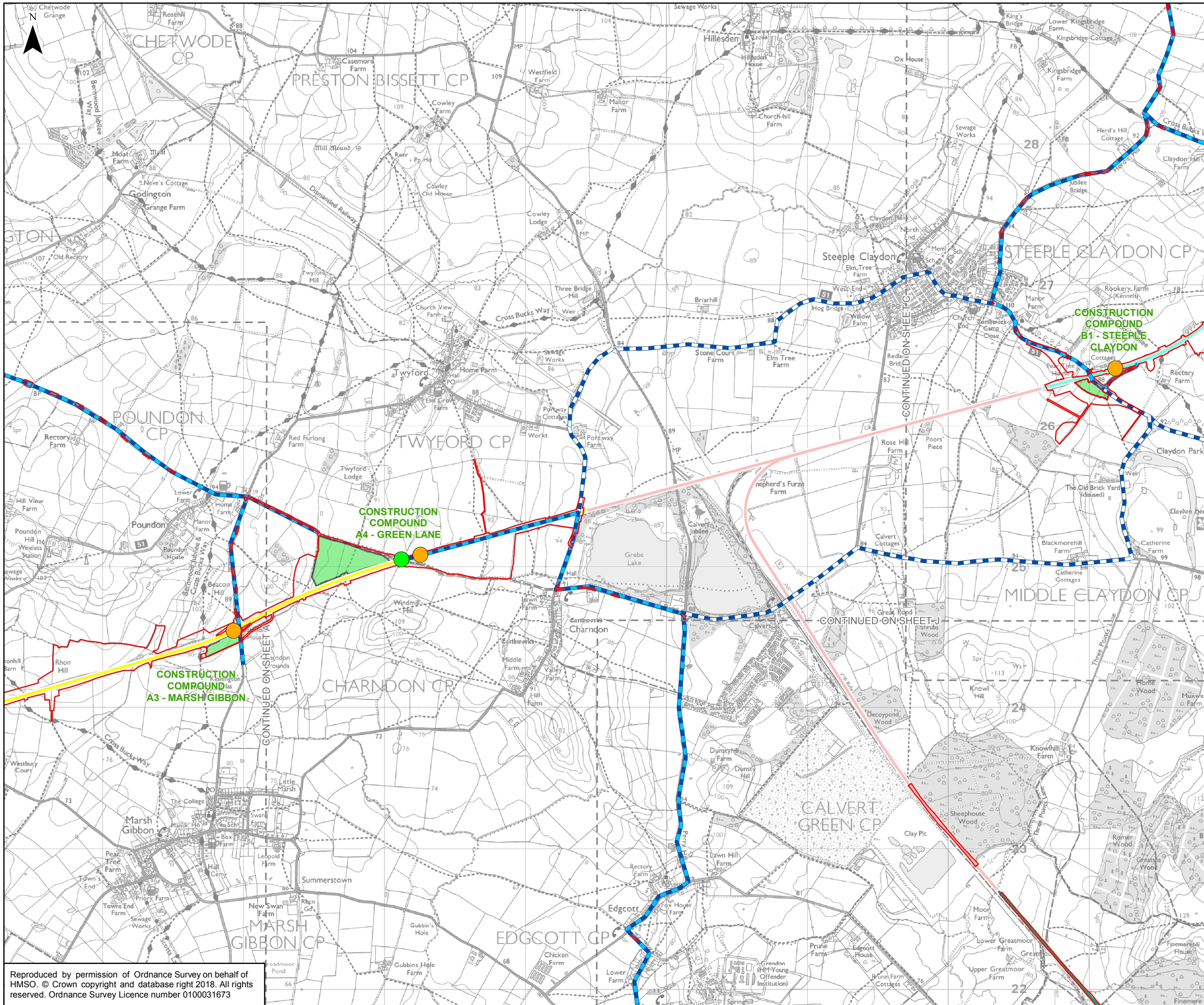
Project **THE NETWORK RAIL (EAST WEST RAIL BICESTER TO BEDFORD IMPROVEMENTS) ORDER**

Drawing Title **FIGURE 2.1A CONSTRUCTION ACCESS ROUTES, COMPOUNDS & TOUCH POINTS**

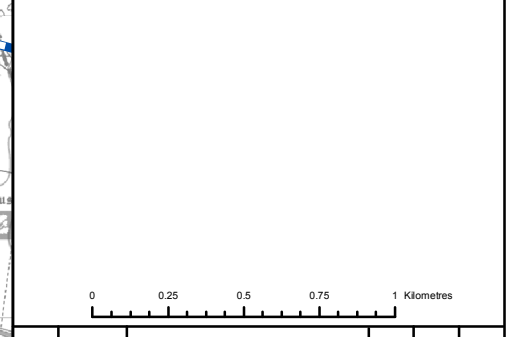
Designed	Lizzie Augarde	Signed	<i>LA</i>	Date	20/06/2018
Drawn	Lizzie Augarde	Signed	<i>LA</i>	Date	20/06/2018
Checked	Richard Shortridge	Signed	<i>RS</i>	Date	20/06/2018
Approved	Steve Ricks	Signed	<i>SR</i>	Date	20/06/2018

Scale(s)	1:25,000	ELR & Project Chainage	N/A
Design Package Risk Classification	NORMAL	Sheet	1 of 12
Alternative Reference	Alternative_Ref	Revision	P01
Drawing Number	133735_RW-EWR-XX-XX-DR-LE-010690		

Reproduced by permission of Ordnance Survey on behalf of HMSO. © Crown copyright and database right 2018. All rights reserved. Ordnance Survey Licence number 0100031673



- PROJECT EXTENTS
- ROUTE SECTION 2A
- ROUTE SECTION 2B
- ROUTE SECTION 2E
- HS2 INTERFACE AREA
- SCHEME BOUNDARY
- LOCAL AUTHORITY BOUNDARY
- ADJACENT MAP SHEETS
- TOUCH POINTS
- CONSTRUCTION COMPOUND
- LOCAL ACCESS POINT
- CONSTRUCTION COMPOUND
- HGV/LGV CONSTRUCTION ACCESS ROUTE
- LGV ONLY CONSTRUCTION ACCESS ROUTE



P01	20/06/18	1ST ISSUE SCHEME BOUNDARY - 04/06/18	LA	RS	SR
Rev	Date	Description of Revisions	Dsmd	Chkd	Apr
Status					Suitability
PUBLISHED - STAGE APPROVED					A1



Project THE NETWORK RAIL (EAST WEST RAIL BICESTER TO BEDFORD IMPROVEMENTS) ORDER

Drawing Title FIGURE 2.1B CONSTRUCTION ACCESS ROUTES, COMPOUNDS & TOUCH POINTS

Designed	Lizzie Augarde	Signed	<i>LA</i>	Date	20/06/2018
Drawn	Lizzie Augarde	Signed	<i>LA</i>	Date	20/06/2018
Checked	Richard Shortridge	Signed	<i>RS</i>	Date	20/06/2018
Approved	Steve Ricks	Signed	<i>SR</i>	Date	20/06/2018

Scale(s)	1:25,000	ELR & Project Chainage	N/A
Design Package Risk Classification	NORMAL	Sheet	2 of 12
Alternative Reference	Alternative_Ref	Revision	P01
Drawing Number	133735_RW-EWR-XX-XX-DR-LE-010691		

Reproduced by permission of Ordnance Survey on behalf of HMSO. © Crown copyright and database right 2018. All rights reserved. Ordnance Survey Licence number 0100031673